

BEFORE THE NATIONAL GREEN TRIBUNAL,
PRINCIPAL BENCH: NEW DELHI

O. A. NO. 21/2024/EZ

Shailesh SahooApplicant

-Versus-

State of Odisha & Ors.Respondents

INDEX

<u>Sl. No.</u>	<u>Description of documents</u>	<u>Page</u>
1.	Preliminary Affidavit filed by Respondent No. 1	01-06
2.	<u>ANNEXURE-A/1</u> Copy of the joint inspection report dated 23.7.2024.	07 = 100

Cuttack

By the Respondent No.1 through

Date: 30.01.2025


ADDL. GOVT. ADVOCATE

SANJAY RATH

AAA

98610 22 612

adv. sanjayrath@gmail.com

**BEFORE THE NATIONAL GREEN TRIBUNAL,
PRINCIPAL BENCH: NEW DELHI**

O. A. NO. 21/2024/EZ

Shailesh SahooApplicant

-Versus-

State of Odisha & Ors.Respondents

**PRELIMINARY AFFIDAVIT FILED BY
RESPONDENT NO.1 IN COMPLIANCE TO THE
ORDER DTD.22.05.2024 & 14.10.2024 PASSED BY
THE HON'BLE NATIONAL GREEN TRIBUNAL,
PRINCIPAL BENCH, NEW DELHI.**

I, Dr. Chandra Sekhar Padhi, aged about 59 years, Son of Late Agasti Prasad Padhi, at present working as Engineer-in-Chief, Water Resources, Odisha, Bhubaneswar, Dist.: Khurda, do hereby solemnly affirm and state as follows:

1. That, I have thoroughly and carefully gone through the contents of petition dated 21.7.2023 filed by Sailesh Sahoo -Vrs- State of Odisha and Others addressed to the Hon'ble Member, National Green Tribunal Principal Bench, New Delhi on the basis of which Sua Motu case bearing O.A. No.21/2024/EZ has been initiated. I have understood its content and I am well acquainted with the facts of the case and

Chandra Sekhar Padhi

**Engineer-in-Chief
Water Resources
Odisha, Bhubaneswar**

competent to swear this affidavit on behalf of the Respondent No.1 being duly authorised.

2. That, it is respectfully submitted that on the basis of the said petition, the Hon'ble National Green Tribunal, Principal Bench, New Delhi, took cognizance of the matter and initiated a Suo-Motu proceeding vide O.A. No. 21/2024/PB. The applicant while alleging various allegations in the complaint petition against the government functionaries has prayed the kind intervention of this Hon'ble Tribunal on different issues as reflected in the prayer portion of the said petition.

3. That, the matter was listed before the Hon'ble Tribunal on 19.02.2024 wherein the Hon'ble Tribunal had directed for constitution of a joint committee to verify the factual position and suggest appropriate remedial action. On 22.05.2024 the Hon'ble Tribunal had further directed for response by the respondents to be filed.

4. That, it is respectfully submitted that in obedience to the kind order passed by this Hon'ble Tribunal, a joint committee was constituted for the purpose and a meeting was held on 04.03.2024. Thereafter, the members of the said committee visited the site/spot on 15.3.2024 to verify the factual position. After visiting the site and verifying the actual position, the committee has submitted a detailed report.

Paadhi

Chandra Sekhar

Engineer-in-Chief
Water Resources
Odisha, Bhubaneswar



Copy of the joint inspection report dated 23.7.2024 is filed herewith as ANNEXURE-A/1.

5. That, it is respectfully submitted that the relevant portion of the aforesaid report dated 23.07.2024 is reproduced hereinbelow for ready reference of this Hon'ble Tribunal :

xxxxx

"1) The total Land area in between the embankment road and river is Ac 938.699 spread over all 5 part revenue villages.

2) In respect of Ac. 11.442 of Govt land where 182 no. of buildings including 177 numbers of buildings under Gandhipalli slum (Gandhipalli is a settlement of Leprosy affected persons, which is existing in the present location since more than 35 years) and 5 number of Crematoriums are constructed over the smasan land.

3) Out of total 2303 numbers of Private plot (sthtiban/private holdings), 778 plot area converted to Gharabadi (homestead). And 1525 plots are recorded as other than the homestead.

4) As per survey report 627 nos. of buildings mostly comprising of single storied, double storied and few triple storied buildings

Chandra Sekhar Padhi

Engineer-in-Chief
Water Resources
Cuttack, Bhubaneswar

④

unauthorisedly constructed over Sthitiban land (Private land) owned by individual Land Owners.

5) However, 97 buildings of similar nature as above has been unauthorisedly constructed over the other than homestead land.

6) It is pertinent to mention here that, the final settlement operation of all the above 5 referred mouzas was conducted more than 30 years ago and the plots recorded under Govt, as well as Pvt. Khata are now part of the river course, as over the period the river course has substantially been shifted towards the Land side (Map Enclosed). On estimation based on the survey Ac 211.45 of land which constitutes 22% of the concerned area is now part of the river course.

In view of the restrictive land use classification (Environmentally sensitive zone), chunk of private plots available and with regard to non-approval of plans unauthorised constructions are undertaken in the locality. However, the CDP 2030 of Cuttack envisages construction of 200 feet wide embankment road which is originating from NH 16 and connecting to Paradip road if developed then a major portion of land where construction is undertaken may be protected.”

XXXXX


Chandra Sekhar Padhi

Engineer-in-Chief
Water Resources
Odisha, Bhubaneswar

9. That all other allegations which are not specifically admitted herein are deemed to have been denied the deponent reserves the right to file further affidavit as and when required.

10. That, the facts stated above are true to the best of my knowledge and based on official records.

IDENTIFIED BY


ADVOCATE

Chandra Sekhar Padhi

DEPONENT
Engineer-in-Chief
Water Resources

VERIFICATION Odisha, Bhubaneswar

I, Dr. Chandra Sekhar Padhi, aged about 59 years, Son of Late Agasti Prasad Padhi, at present working as Engineer-in-Chief, Water Resources, Odisha, Bhubaneswar, Dist.: Khurda, do hereby verify that the contents of the above affidavit are true and correct to the best of my knowledge as derived from official records and that nothing material has been concealed there from.

Verified at Cuttack on this the 30th day of January, 2025.

Identified by


ADDL. GOVT. ADVOCATE

Chandra Sekhar Padhi
VERIFICANT

Engineer-in-Chief
Water Resources
Odisha, Bhubaneswar

AFFIDAVIT

I, Dr. Chandra Sekhar Padhi, aged about 59 years, Son of Late Agasti Prasad Padhi, at present working as Engineer-in-Chief, Water Resources, Odisha, Bhubaneswar, Dist. Khurda, do hereby solemnly affirm and state as follows:

1. That I am the Respondent No. 1 in this case. I am well acquainted with the facts of the case and as such competent to swear this affidavit in my official capacity.
2. That the facts stated above are true to the best of my knowledge and based on official records.

Identified by

Chandra Sekhar Padhi


ADDL GOVT. ADVOCATE

VERIFICANT
Engineer-in-Chief
Water Resources
Odisha, Bhubaneswar

CERTIFICATE

Certified that Cartridge papers are not available.

CUTTACK

DATE : 30.01.2025


ADVOCATE

Joint Inspection Report of OA No. 21/2024 filed by Sailesh Sahoo Vs State Of Odisha

In compliance to the order passed by Hon'ble NGT, Principal Bench, New Delhi on 19.02.2024 in the matter of Original Application No. 21/2024/PB- Sailesh Sahoo Vs State of Odisha and others, a Joint Report is sought on the matter by the Additional District Magistrate, Cuttack from CDA, CMC, Tahasildar and Water Resource Department as per the meeting held on 03.07.2024 at 11 A.M. in the chamber of ADM, Cuttack.


Problem Statement as per OA No. 21/2024: "Encroachment and raising of illegal constructions over Mahanadi River bed comprising of Kanheipur, Bhogamba, Bhadimula, CRR, Gati Rout Patna, Diha Sahi upto Biribati."


Area of concern/conflict: The abovereferred area mentioned by the petitioners is coming under part of 5 Revenue Villages namely Sikharpur, Kanheipur, Bhadimula, Banabidyadharpur & Gateirout Patna which are located along the Mahanadi River bed i.e. located *in between the existing Embankment road and River.*


The role & responsibility and the administrative jurisdiction of the Public Development Agencies connected to the matter is given below in the following Table.

S.N	Authority	Jurisdiction over area of concern	Roles
1	Tahasildar, Cuttack Sadar	All area	Custodian of Govt Land. keeping record, maintenance and updation of ROR through mutations. Conversion of kissam under OLR Act, etc.
2	CDA, Cuttack	4 Revenue villages out of 5 except Gateiroutpatna was under CDA till 2019. Later in 2022 Gateirout Patna included under CDA area.	Looking after matters related to regulating developments in terms of Building Plan approval & Enforcement as per the provision of the ODA Act 1982, ODA (P&BS) Rules 2020, etc.
3	CMC, Cuttack	All Revenue villages except Gateirout Patna since 2019	Same as CDA
4	W.R. Deptt	All area along Mahanadi River bed	Flood issues management such as embankment protection, construction of spurs, launching apron and packing, construction of bed bars, etc in order to protect life and property of locals from any flood like situation.

In order to address the issue, a joint site inspection was carried out by the concerned officials of Tahsil, CDA, CMC & W.R Deptt during dt. 05.07.2024 to dt. 12.07.2024.


Assistant Town Planner
Cuttack Municipal Corporation


TAHASILDAR
SADAR, CUTTACK


Asst. Executive Engineer
Estimator
Mahanadi South Division-1,
Cuttack-1


The following are the Observation of the Joint Inspection team:

It is pertinent to mention here that the concerned area which is situated between embankment road and river are the fringe area of the city. The Sikharpur and Kanheipur area are high density urbanised area as located in close proximity to the city. Whereas, the Bhadimul and Gateirout Patna are relatively low-density urbanised area. The Banabidyaharpur area is no construction area.

Factual status based on the primary survey conducted (Table Annexed)

1. The total Land area in between the embankment road and river is Ac 938.699 spread over all 5 part revenue villages.
2. In respect of Ac. 11.442 of Govt land where 182 no. of buildings including 177 numbers of buildings under Gandhipalli slum (Gandhipalli is a settlement of Leprosy affected persons, which is existing in the present location since more than 35 years) and 5 number of Crematoriums are constructed over the smasan land.
3. Out of total 2303 numbers of Private plot (sthitiban/private holdings), **778 plot area converted to Gharabadi (homestead)**. And 1525 plots are recorded as other than the homestead.
4. As per survey report 627 no.s of buildings mostly comprising of single storied, double storied and few triple storied buildings unauthorisedly constructed over Sthitiban land (Private land) owned by individual Land Owners.
5. However, 97 buildings of similar nature as above has been unauthorisedly constructed over the other than homestead land.
6. It is pertinent to mention here that, the final settlement operation of all the above 5 referred mouzas was conducted more than 30 years ago and the plots recorded under Govt. as well as Pvt. Khata are now part of the river course, as over the period the river course has substantially been shifted towards the Land side (**Map Enclosed**). On estimation based on the survey Ac 211.45 of land which constitutes **22%** of the concerned area is now part of the river course.

In view of the restrictive land use classification (Environmentally sensitive zone), chunk of private plots available and with regard to non-approval of plans unauthorised constructions are undertaken in the locality. However, the CDP 2030 of Cuttack envisages construction of 200 feet wide embankment road which is originating from NH 16 and connecting to Paradip road if developed then a major portion of land where construction is undertaken may be protected.



Tahsildar,

Cuttack Sadar

**TAHASILDAR
SADAR, CUTTACK**


Asst. Town Planner, CMC

Assistant Town Planner
Cuttack Municipal Corporation


Superintending Engineer
Mahanadi South Division


Asst. Town Planner, CDA



Asst. Executive Engineer
Estimator
Mahanadi South Division-I,
Cuttack-1

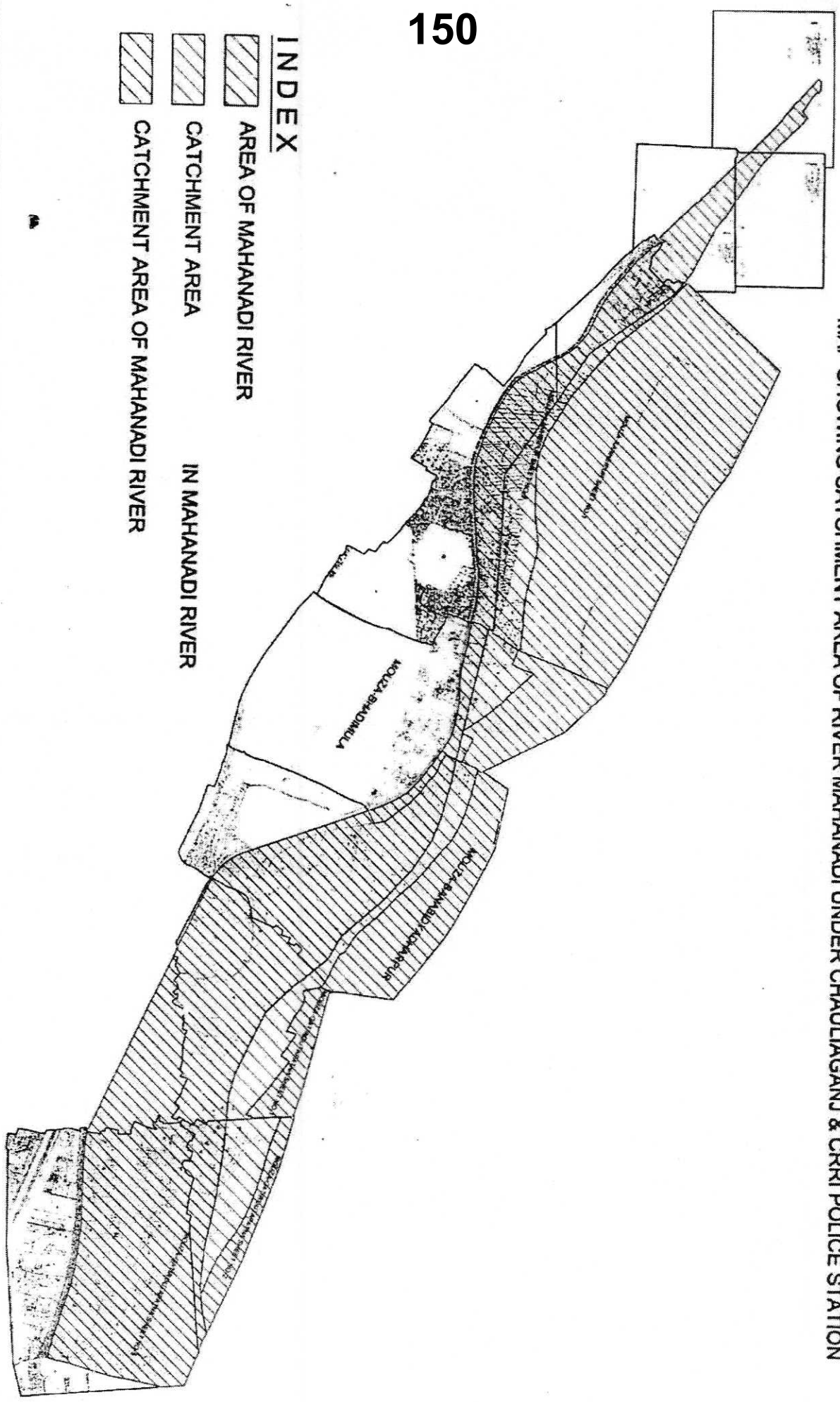
TABLE: Revenue Village wise Factual Status based on the Primary Survey

S/N	Revenue Villages towards River side	Total Study area (in Acre)	Area Characteristics	Status of Govt Land			Status of Pvt. Land					Instruction over Pvt. pl		Total Land area affected by River Overspilled (in Acre)	percentage
				Encroached by Pvt.(in Acre)	Land affected by River Overspilled	Total no. of Revenue plots	No. of homestead plot	Other than Homestead plots	Land affected by River Overspilled	Vacant Homestead lands	over Homestead plot	over other Homestead plots			
1	Sihharpur	42.656	High density urbanised area	11.102	0	387	361	26	0	5	356	3	0	0	
2	Kanharpur	170.113	High density urbanised area	0	57.750	699	209	490	30.320	9	200	40	88.070	51.77146955	
3	Bhadmula	104.000	Low density urbanised area	0.040	4.130	143	58	85	4.660	12	46	16	8.790	8.451923077	
4	Banabidyadharpur	189.310	No Construction	0	53.80	148	12	136	0.020	12	0	0	53.820	28.42955998	
5	Gatehrout Patna	432.620	Very Low density area	0.300	39.920	926	138	788	20.850	113	25	38	60.770	14.04696963	
6	Total	938.699		11.442	155.6	2303	778	1525	55.85	151	627	97	211.45	22.5258576	




TAHASILDAR
SADAR, CUTTACK

MA

MAP SHOWING CATCHMENT AREA OF RIVER MAHANADI UNDER CHALLAGANJ & CRRP POLICE STATION



INDEX

-  AREA OF MAHANADI RIVER
 -  CATCHMENT AREA
 -  CATCHMENT AREA OF MAHANADI RIVER
- IN MAHANADI RIVER

Asst. Executive Engineer
Estimator
Mahanadi South Division-1,

Tahsildar. Sadar,

44 Information on the land situated inside the embankment road next to the Mahanadi in Unit-26-Sikharpur village.

Govt. Land

Types of Kismam	No. of Plot	Area was on Publication	No. of Homesteaded Plot	Other than Homestead plot	Encroachment	Area Down in River Course	No. Building Over constructed over Govt. Plot	Vacant Homestead Plot	% ge of Area down in River
Bandha	2	0.235		2					Nil
Gochar	4	1.348		4					Nil
Gharabari	29	14.203	29		8.258		107	5	Nil
Debasthali	3	0.084		3	0.015		Temple 03		Nil
Nayanjori	7	3.071		7					Nil
Patita	78	1.388		78			76		Nil
Rasta	16	1.891		16					Nil
Sadaka	3	2.016		3					Nil
Smasan	1	1.640		1	0.200		5		Nil
Total	143	25.876	29	114	9.677		191	5	Nil

Pvt. Land

Types of Kismam	No. of Plot	Area was on Publication	No. of Homesteaded Plot	Area of Construction over Homestead	Other than Homestead plot	Converted Area	Area Down in River Course	No. of Construction over other than Homestead land	Area of Construction over other than Homestead Land	Vacant Homestead Plot with Area	% ge of Area down in River
Bagayata	1	0.358			1						Nil
Gharabari			3	0.120							Nil
Gharabari-1	2	0.080	2	0.080							Nil
Gharabari-2	356	13.871	349	12.903						7(0.968)	Nil
Patita	19	1.979			16	0.120		4	0.516		Nil
Rasta	4	0.334			4						Nil
Sadaka	1	0.048			1						Nil
Smasan	1	0.110			1						Nil
Total	384	16.780	354	13.103	23	0.120		4	0.516	7(0.968)	Nil

Executive Engineer
Estimator

TAHASILDAR

Village-Sikharpur

Name of The Village	Khata No	Plot No	Total Area	Present Kism	Kism was on 31.05.199	Land belong to	Existin g Area	Encroached Area		Area taken by River	Status of land (Building / Vacant) If	Type of use (Residential/ Commercial)	Remarks
								Towards River	Towards Road				
Unit-26 Sikharpur	190	1	0.358	Bagayat	Bagayat	Pvt.	0.358	No	No	No	Vacant		Open Garage
Unit-26 Sikharpur	749	1/864	1.345	Sadak(Road)	Sadak(Road)	Govt.	1.345	No	No	No	Vacant		
Unit-26 Sikharpur	190	2	0.025	Gharabari 2	Gharabari 2	Pvt.	0.025	No	No	No	Vacant		
Unit-26 Sikharpur	190	3	0.106	Road	Road	Pvt.	0.106	No	No	No	Vacant		
Unit-26 Sikharpur	329	4	0.092	Gharabari 2	Gharabari 2	Pvt.	0.092	No	No	No	Vacant		
Unit-26 Sikharpur	329	5	0.085	Gharabari 2	Gharabari 2	Pvt.	0.085	No	No	No	Vacant		
Unit-26 Sikharpur	14	6/1030	0.040	Gharabari 2	Gharabari 2	Pvt.	0.040	No	No	No	Vacant		
Unit-26 Sikharpur	190	6	0.010	Patita	Patita	Pvt.		No	No	No			
Unit-26 Sikharpur	660/188	6/2359	0.013	Patita	Patita	Pvt.		No	No	No			
Unit-26 Sikharpur	660/495	6/2528	0.514	Patita	Patita	Pvt.		No	No	No			
Unit-26 Sikharpur	660/542	6/2556	0.040	Patita	Patita	Pvt.		No	No	No			
Unit-26 Sikharpur	660/813	6/2637	0.278	Patita	Patita	Pvt.	0.855	No	No	No	5 Storied-2 ,Gurdwara-1	Educational institute	School
Unit-26 Sikharpur	190	7	0.193	Road	Road	Pvt.	0.193	No	No	No			
Unit-26 Sikharpur	660/188	7/2360	0.027	Road	Road	Pvt.	0.027	No	No	No	Vacant		
Unit-26 Sikharpur	394	8	0.020	Gharabari 2	Gharabari 2	Pvt.		No	No	No			
Unit-26 Sikharpur	660/739	8/2598	0.040	Gharabari 2	Gharabari 2	Pvt.		No	No	No	ajbestos House		
Unit-26 Sikharpur	660/982	8/8746	0.020	Gharabari 2	Gharabari 2	Pvt.	0.080	No	No	No	-5	Residential	
Unit-26 Sikharpur	386	9	0.120	Gharabari 2	Gharabari 2	Pvt.	0.120	No	No	No	ajbestos house -7		
Unit-26 Sikharpur	660/964	10	0.005	Gharabari 2	Gharabari 2	Pvt.		No	No	No			
Unit-26 Sikharpur	660/216	10/2381	0.038	Gharabari 2	Gharabari 2	Pvt.		No	No	No			
Unit-26 Sikharpur	660/217	10/2382	0.038	Gharabari 2	Gharabari 2	Pvt.		No	No	No			

152

RAI

TAHASILDAR
SADAR, CUTTACK

Asst. Executive Engineer
Estimator
South Division-1

Name of The Village	Khata No	Plot No	Total Area	Present Kism	Kism was on 31.05.199	Land belong s to	Existin g Area	Encroached Area		Area taken by River	Status of land (Building / Vacant) if	Type of use (Residential/ Commercial)	Remarks
								Towards River	Towards Road				
Unit-26 Sikharpur	660/218	10/2383	0.038	Gharabari 2	Gharabari 2	Pvt.	0.162	No	No	No	2 Storied-4,albestus house-2nos	Residential	
Unit-26 Sikharpur	660/219	10/2384	0.038	Gharabari 2	Gharabari 2	Pvt.		No	No	No			
Unit-26 Sikharpur	660/946	10/8714	0.005	Gharabari 2	Gharabari 2	Pvt.	0.162	No	No	No			
			0.162										
Unit-26 Sikharpur	748	11	0.458	Sadak(Road)	Sadak(Road)	Govt.	0.458	No	No	No	Vacant		
Unit-26 Sikharpur	748	12	0.218	Nayanjori	Nayanjori	Govt.	0.218	No	No	No	Vacant		
Unit-26 Sikharpur		15	0.763	Nayanjori	Nayanjori	Govt.	0.763	No	No	No	Vacant		
Unit-26 Sikharpur		16	0.125	Bandha	Bandha	Govt.	0.125	No	No	No	Vacant		
Unit-26 Sikharpur		17	0.213	Sadak(Road)	Sadak(Road)	Govt.	0.213	No	No	No	Vacant		
Unit-26 Sikharpur		18	0.110	Bandha	Bandha	Govt.	0.110	No	No	No	Vacant		
Unit-26 Sikharpur		19	0.703	Nayanjori	Nayanjori	Govt.	0.703	No	No	No	Vacant		
Unit-26 Sikharpur		23	0.015	Debastali	Debastali	Govt.	0.015	No	No	No	Temple		Kali Mandira
Unit-26 Sikharpur		24	0.144	Patia	Patia	Govt.	0.144	No	No	No	vacant		
Unit-26 Sikharpur		25	1.640	Smasan	Smasan	Govt.	1.640	No	No	No	1 Storied-5	commercial	Encroached
Unit-26 Sikharpur	190	25/942	0.110	Smasan	Smasan	Pvt.	0.110	No	No	No	vacant		
Unit-26 Sikharpur		26	2.105	Gharabari 2	Gharabari 2	Govt.	2.105	No	No	No	temple-2, 1 Storied-8, albestus house-11	Residential	Encroached
Unit-26 Sikharpur		733	0.300	Gharabari 2	Gharabari 2	Govt.	0.300	No	No	No	Vacant		
Unit-26 Sikharpur	744	733/952	0.159	Gharabari 2	Gharabari 2	Govt.	0.159	No	No	No	Ajbestus house-15	Residential	Encroached
Unit-26 Sikharpur		745	0.190	Gharabari 2	Gharabari 2	Govt.	0.190	No	No	No	Ajbestus house-7	Residential	Encroached
Unit-26 Sikharpur		749	1.798	Gharabari 2	Gharabari 2	Govt.		No	No	No			
Unit-26 Sikharpur		744	0.045	Gharabari 2	Gharabari 2	Govt.		No	No	No			Jaga mission
Unit-26 Sikharpur		744	0.001	Gharabari 2	Gharabari 2	Govt.		No	No	No			Jaga mission
Unit-26 Sikharpur		744	0.002	Gharabari 2	Gharabari 2	Govt.	1.846	No	No	No	Albestus house-17	Residential	Jaga mission
			1.846										

Name of The Village	Khata No	Plot No	Total Area	Present Kism	Kism was on. 31.05.199	Land belong s to	Existin g Area	Encroached Area		Area taken by River	Status of land (Building / Vacant) if	Type of use (Residential/ Commercial)	Remarks
								Towards River	Towards Road				
Unit-26 Sikharpur	749	735/955	0.953	Gharabari 2	Gharabari 2	Govt.	0.953	No	No	No	albestus house-10 vacant	Residential	
Unit-26 Sikharpur	749	735/954	0.502	Gharabari 2	Gharabari 2	Govt.	0.502	No	No	No	vacant	Residential	
Unit-26 Sikharpur	749	737	0.476	Gharabari 2	Gharabari 2	Govt.		No	No	No	albestus house-3	Residential	jaga mission
Unit-26 Sikharpur	744	737/9027	0.109	Gharabari 2	Gharabari 2	Govt.	0.580	No	No	No	house-3	Residential	jaga mission
			0.585										
Unit-26 Sikharpur	748	738	0.095	Gharabari 2	Gharabari 2	Govt.		No	No	No			
Unit-26 Sikharpur	744	738/9030	0.067	Gharabari 2	Gharabari 2	Govt.		No	No	No			
Unit-26 Sikharpur	744	738/9031	0.074	Gharabari 2	Gharabari 2	Govt.	0.236	No	No	No	albestus house-5	Residential	jaga mission jaga mission
			0.236										
Unit-26 Sikharpur	744	738/1024	0.841	Gharabari 2	Gharabari 2	Govt.	0.841	No	No	No	albestus house-6	Residential	
Unit-26 Sikharpur	744	738/1025	0.258	Gharabari 2	Gharabari 2	Govt.	0.258	No	No	No	Vacant		
Unit-26 Sikharpur	343	738/867	0.542	Gharabari 2	Gharabari 2	Pvt.	0.542	No	No	No	Vacant		
Unit-26 Sikharpur	749	738/956	1.103	Gharabari 2	Gharabari 2	Govt.	1.103	No	No	No	albestus house-5	Residential	Encroached
Unit-26 Sikharpur	749	738/957	0.316	Gharabari 2	Gharabari 2	Govt.	0.316	No	No	No	albestus house-5	Residential	Encroached
Unit-26 Sikharpur	749	738/958	0.515	Gharabari 2	Gharabari 2	Govt.	0.515	No	No	No	Vacant		
Unit-26 Sikharpur	302	738/959	0.180	Gharabari 2	Gharabari 2	Pvt.	0.180	No	No	No	Vacant		
Unit-26 Sikharpur	748	738/960	0.207	Gharabari 2	Gharabari 2	Govt.	0.207	No	No	No	Vacant		
Unit-26 Sikharpur	663	739	1.213	Gharabari 2	Gharabari 2	Pvt.		No	No	No			
Unit-26 Sikharpur	660/942	739/8710	0.046	Gharabari 2	Gharabari 2	Pvt.		No	No	No			
Unit-26 Sikharpur	663/2	739/8712	0.138	Gharabari 2	Gharabari 2	Pvt.		No	No	No			
Unit-26 Sikharpur	663/3	739/8713	0.102	Gharabari 2	Gharabari 2	Pvt.		No	No	No			
Unit-26 Sikharpur	663/4	739/8729	0.046	Gharabari 2	Gharabari 2	Pvt.		No	No	No			
Unit-26 Sikharpur	663/5	739/8730	0.025	Gharabari 2	Gharabari 2	Pvt.		No	No	No			
Unit-26 Sikharpur	663/88	739/8733	0.028	Gharabari 2	Gharabari 2	Pvt.		No	No	No			
Unit-26 Sikharpur	663/7	739/8734	0.046	Gharabari 2	Gharabari 2	Pvt.		No	No	No			
Unit-26 Sikharpur	663/8	739/8735	0.028	Gharabari 2	Gharabari 2	Pvt.		No	No	No			

43
14

47

01/25

TAHASILDAR
ANAR. CUTTACKAsst. Executive Engineer
Estimator

Name of The Village	Khata No	Plot No	Total Area	Present Kism	Kism was on 31.05.199	Land belong s to	Existin g Area	Encroached Towards River	Encroached Towards Road	Area taken by River	Status of land (Building / Vacant) if	Type of use (Residential/ Commercial)	Remarks
Unit-26 Sikharpur	663/9	739/8738	0.046	Gharabari 2	Gharabari 2	Pvt.		No	No	No			
Unit-26 Sikharpur	663/10	739/8739	0.046	Gharabari 2	Gharabari 2	Pvt.		No	No	No			
Unit-26 Sikharpur	663/11	739/8740	0.046	Gharabari 2	Gharabari 2	Pvt.		No	No	No			
Unit-26 Sikharpur	663/12	739/8741	0.046	Gharabari 2	Gharabari 2	Pvt.		No	No	No			
Unit-26 Sikharpur	663/13	739/8742	0.033	Gharabari 2	Gharabari 2	Pvt.		No	No	No			
Unit-26 Sikharpur	663/14	739/8747	0.059	Gharabari 2	Gharabari 2	Pvt.		No	No	No			
Unit-26 Sikharpur	663/15	739/8748	0.065	Gharabari 2	Gharabari 2	Pvt.		No	No	No			
Unit-26 Sikharpur	663/16	739/8749	0.046	Gharabari 2	Gharabari 2	Pvt.		No	No	No			
Unit-26 Sikharpur	663/17	739/8750	0.046	Gharabari 2	Gharabari 2	Pvt.		No	No	No			
Unit-26 Sikharpur	663/18	739/8751	0.046	Gharabari 2	Gharabari 2	Pvt.		No	No	No			
Unit-26 Sikharpur	663/19	739/8752	0.030	Gharabari 2	Gharabari 2	Pvt.		No	No	No			
Unit-26 Sikharpur	663/20	739/8762	0.069	Gharabari 2	Gharabari 2	Pvt.		No	No	No			
Unit-26 Sikharpur	663/21	739/8763	0.046	Gharabari 2	Gharabari 2	Pvt.		No	No	No			
Unit-26 Sikharpur	660/1251	739/8915	0.018	Gharabari 2	Gharabari 2	Pvt.		No	No	No			
Unit-26 Sikharpur	660/1252	739/8916	0.018	Gharabari 2	Gharabari 2	Pvt.	2.330	No	No	No	3 storied-1,7,2 Storied -5,4 Storied-2	Residential	
Unit-26 Sikharpur	749	740	0.066	Road	Road	Govt.	0.066	No	No	No	vacant		
Unit-26 Sikharpur	749	741	0.203	Gharabari 2	Gharabari 2	Govt.	0.203	No	No	No	Albestus house-3	Residential	Encroached
Unit-26 Sikharpur	749	742	0.060	Nayanjori	Nayanjori	Govt.	0.060	No	No	No	vacant		
Unit-26 Sikharpur	749	743	0.012	Road	Road	Govt.	0.012	No	No	No	vacant		
Unit-26 Sikharpur	749	744	0.825	Nayanjori	Nayanjori	Govt.	0.825	No	No	No	vacant		
Unit-26 Sikharpur	306	745	0.005	Road	Road	Govt.		No	No	No	vacant		
Unit-26 Sikharpur	660/175	745/2212	0.040	Gharabari 2	Gharabari 2	Pvt.		No	No	No			
Unit-26 Sikharpur	660/2	745/2213	0.040	Gharabari 2	Gharabari 2	Pvt.	0.085	No	No	No	3 storied-2	Residential	
Unit-26 Sikharpur	138	745/863	0.068	Gharabari 2	Gharabari 2	Pvt.	0.068	No	No	No	3 storied-2	Residential	
Unit-26 Sikharpur	326	745/963	0.004	Gharabari 2	Gharabari 2	Pvt.	0.004	No	No	No	Vacant		
Unit-26 Sikharpur	211	745/979	0.022	Gharabari 2	Gharabari 2	Pvt.	0.022	No	No	No	2 storied-1	Residential	
Unit-26 Sikharpur	660/118	745/997	0.082	Gharabari 2	Gharabari 2	Pvt.	0.082	No	No	No	3 storied-2	Residential	

801

TAHASILDAR

Asst. Executive Engineer

Estimator

Majumdar, South Division

Cuttack-1

Name of The Village	Khata No	Plot No	Total Area	Present Kism	Kism was on 31.05.199	Land belong to	Existin g Area	Encroached Area		Area taken by River	Status of land (Building / Vacant) if	Type of use (Residential/ Commercial)	Remarks
								Towards River	Towards Road				
Unit-26 Sikharpur	660/165	746	0.059	Gharabari 2	Gharabari 2	Pvt.		No	No	No			
Unit-26 Sikharpur	660/111	746/2302	0.035	Gharabari 2	Gharabari 2	Pvt.		No	No	No			
Unit-26 Sikharpur	660/114	746/2304	0.018	Gharabari 2	Gharabari 2	Pvt.		No	No	No			
Unit-26 Sikharpur	660/115	746/2305	0.050	Gharabari 2	Gharabari 2	Pvt.		No	No	No			
Unit-26 Sikharpur	660/116	746/2306	0.035	Gharabari 2	Gharabari 2	Pvt.		No	No	No			
Unit-26 Sikharpur	660/164	746/2345	0.063	Gharabari 2	Gharabari 2	Pvt.	0.027	No	No	No	3 Storied-4,4 storied-2, 2 storied-1	Residential	
			0.270										
Unit-26 Sikharpur	749	747	2.655	Gharabari 2	Gharabari 2	Govt.	2.655	No	No	No		Rahas	
Unit-26 Sikharpur	748	748	0.318	Gharabari 2	Gharabari 2	Govt.	0.318	No	No	No		Mandap and Garden	Encroached
Unit-26 Sikharpur	450	749	0.866	Gharabari 2	Gharabari 2	Pvt.	4.402	No	No	No		Mandap	Encroached
Unit-26 Sikharpur	660/17	749/2225	0.040	Gharabari 1	Gharabari 1	Pvt.		No	No	No			
Unit-26 Sikharpur	660/19-D1	749/2229	0.040	Gharabari 1	Gharabari 1	Pvt.		No	No	No			
Unit-26 Sikharpur	660/1263	749/2230	0.100	Gharabari 2	Gharabari 2	Pvt.		No	No	No			
Unit-26 Sikharpur	660/49	749/2250	0.100	Gharabari 2	Gharabari 2	Pvt.		No	No	No			
Unit-26 Sikharpur	660/45-D1	749/2261	0.040	Gharabari 2	Gharabari 2	Pvt.		No	No	No			
Unit-26 Sikharpur	660/46-D1	749/2262	0.040	Gharabari 2	Gharabari 2	Pvt.		No	No	No			
Unit-26 Sikharpur	660/72	749/2272	0.060	Gharabari 2	Gharabari 2	Pvt.		No	No	No			
Unit-26 Sikharpur	660/73	749/2273	0.060	Gharabari 2	Gharabari 2	Pvt.		No	No	No			
Unit-26 Sikharpur	660/74	749/2274	0.080	Gharabari 2	Gharabari 2	Pvt.		No	No	No			
Unit-26 Sikharpur	660/76	749/2275	0.060	Gharabari 2	Gharabari 2	Pvt.		No	No	No			
Unit-26 Sikharpur	660/77	749/2276	0.060	Gharabari 2	Gharabari 2	Pvt.		No	No	No			
Unit-26 Sikharpur	660/78	749/2277	0.060	Gharabari 2	Gharabari 2	Pvt.		No	No	No			
Unit-26 Sikharpur	660/1407	749/2278	0.026	Gharabari 2	Gharabari 2	Pvt.		No	No	No			
Unit-26 Sikharpur	660/1177	749/2283	0.100	Gharabari 2	Gharabari 2	Pvt.		No	No	No			
Unit-26 Sikharpur	660/89	749/2284	0.100	Gharabari 2	Gharabari 2	Pvt.		No	No	No			

01/05

TAHASILDAR
ANAR. CUTTACK

Asst. Executive Engineer
Estimator

Name of The Village	Khata No	Plot No	Total Area	Present Kism	Kism was on 31.05.199	Land belong s to	Existin g Area	Encroached Area		Area taken by River	Status of land (Building / Vacant) if	Type of use (Residential/ Commercial)	Remarks
								Towards River	Towards Road				
Unit-26 Sikharpur	660/1474	749/2286	0.100	Gharabari 2	Gharabari 2	Pvt.	No	No	No	No			
Unit-26 Sikharpur	660/91	749/2287	0.100	Gharabari 2	Gharabari 2	Pvt.	No	No	No	No			
Unit-26 Sikharpur	660/104	749/2297	0.080	Gharabari 2	Gharabari 2	Pvt.	No	No	No	No			
Unit-26 Sikharpur	660/105	749/2298	0.040	Gharabari 2	Gharabari 2	Pvt.	No	No	No	No			
Unit-26 Sikharpur	660/106	749/2299	0.040	Gharabari 2	Gharabari 2	Pvt.	No	No	No	No			
Unit-26 Sikharpur	660/130	749/2316	0.060	Gharabari 2	Gharabari 2	Pvt.	No	No	No	No			
Unit-26 Sikharpur	660/138	749/2323	0.160	Gharabari 2	Gharabari 2	Pvt.	No	No	No	No			
Unit-26 Sikharpur	660/139	749/2324	0.203	Gharabari 2	Gharabari 2	Pvt.	No	No	No	No			
Unit-26 Sikharpur	660/145	749/2329	0.160	Gharabari 2	Gharabari 2	Pvt.	No	No	No	No			
Unit-26 Sikharpur	660/156	749/2341	0.160	Gharabari 2	Gharabari 2	Pvt.	No	No	No	No			
Unit-26 Sikharpur	660/163	749/2344	0.040	Gharabari 2	Gharabari 2	Pvt.	No	No	No	No			
Unit-26 Sikharpur	660/176	749/2353	0.060	Gharabari 2	Gharabari 2	Pvt.	No	No	No	No			
Unit-26 Sikharpur	660/200-01	749/2369	0.040	Gharabari 2	Gharabari 2	Pvt.	No	No	No	No			
Unit-26 Sikharpur	660/208	749/2375	0.040	Gharabari 2	Gharabari 2	Pvt.	No	No	No	No			
Unit-26 Sikharpur	660/220	749/2386	0.020	Gharabari 2	Gharabari 2	Pvt.	No	No	No	No			
Unit-26 Sikharpur	660/221	749/2387	0.040	Gharabari 2	Gharabari 2	Pvt.	No	No	No	No			
Unit-26 Sikharpur	660/222	749/2388	0.030	Gharabari 2	Gharabari 2	Pvt.	No	No	No	No			
Unit-26 Sikharpur	660/223	749/2389	0.030	Gharabari 2	Gharabari 2	Pvt.	No	No	No	No			
Unit-26 Sikharpur	660/224	749/2390	0.050	Gharabari 2	Gharabari 2	Pvt.	No	No	No	No			
Unit-26 Sikharpur	660/225	749/2391	0.040	Gharabari 2	Gharabari 2	Pvt.	No	No	No	No			
Unit-26 Sikharpur	660/226	749/2392	0.040	Gharabari 2	Gharabari 2	Pvt.	No	No	No	No			
Unit-26 Sikharpur	660/227	749/2393	0.040	Gharabari 2	Gharabari 2	Pvt.	No	No	No	No			
Unit-26 Sikharpur	660/228	749/2394	0.040	Gharabari 2	Gharabari 2	Pvt.	No	No	No	No			
Unit-26 Sikharpur	660/2459	749/2395	0.040	Gharabari 2	Gharabari 2	Pvt.	No	No	No	No			
Unit-26 Sikharpur	660/230	749/2396	0.040	Gharabari 2	Gharabari 2	Pvt.	No	No	No	No			
Unit-26 Sikharpur	660/285	749/2426	0.020	Gharabari 2	Gharabari 2	Pvt.	No	No	No	No			
Unit-26 Sikharpur	660/1327	749/2449	0.030	Gharabari 2	Gharabari 2	Pvt.	No	No	No	No			
Unit-26 Sikharpur	660/332	749/2450	0.056	Gharabari 2	Gharabari 2	Pvt.	No	No	No	No			

157

R1



TAHASILDAR

Asst. Executive Engineer

Estimator

Maharashtra State Government

47
18

51

Name of The Village	Khata No	Plot No	Total Area	Present Kism	Kism was on 31.05.199	Land belong s to	Existin g Area	Encroached Area		Area taken by River	Status of land (Building / Vacant) if	Type of use (Residential/ Commercial)	Remarks
								Towards River	Towards Road				
Unit-26 Sikharpur	660/333	749/2451	0.100	Gharabari 2	Gharabari 2	Pvt.		No	No	No			
Unit-26 Sikharpur	660/403	749/2475	0.020	Gharabari 2	Gharabari 2	Pvt.		No	No	No			
Unit-26 Sikharpur	660/404	749/2476	0.020	Gharabari 2	Gharabari 2	Pvt.		No	No	No			
Unit-26 Sikharpur	660/1393	749/2523	0.100	Gharabari 2	Gharabari 2	Pvt.		No	No	No			
Unit-26 Sikharpur	660/522	749/2543	0.040	Gharabari 2	Gharabari 2	Pvt.		No	No	No			
Unit-26 Sikharpur	660/537	749/2553	0.020	Gharabari 2	Gharabari 2	Pvt.		No	No	No			
Unit-26 Sikharpur	660/691	749/2568	0.040	Gharabari 2	Gharabari 2	Pvt.		No	No	No			
Unit-26 Sikharpur	660/803	749/2634	0.036	Gharabari 2	Gharabari 2	Pvt.		No	No	No			
Unit-26 Sikharpur	660/715	749/2682	0.020	Gharabari 2	Gharabari 2	Pvt.		No	No	No			
Unit-26 Sikharpur	660/429	749/2686	0.030	Gharabari 2	Gharabari 2	Pvt.		No	No	No			
Unit-26 Sikharpur	660/980	749/8745	0.052	Gharabari 2	Gharabari 2	Pvt.		No	No	No			
Unit-26 Sikharpur	660/1322	749/8779	0.043	Gharabari 2	Gharabari 2	Pvt.		No	No	No			
Unit-26 Sikharpur	660/1056	749/8792	0.020	Gharabari 2	Gharabari 2	Pvt.		No	No	No			
Unit-26 Sikharpur	660/1091	749/8815	0.020	Gharabari 2	Gharabari 2	Pvt.		No	No	No			
Unit-26 Sikharpur	660/1199	749/8882	0.020	Gharabari 2	Gharabari 2	Pvt.		No	No	No			
Unit-26 Sikharpur	660/1272	749/8922	0.014	Gharabari 2	Gharabari 2	Pvt.		No	No	No			
Unit-26 Sikharpur	660/1317	749/8938	0.030	Gharabari 2	Gharabari 2	Pvt.		No	No	No			
Unit-26 Sikharpur	660/1331	749/8945	0.080	Gharabari 2	Gharabari 2	Pvt.		No	No	No			
Unit-26 Sikharpur	660/1362	749/8965	0.007	Gharabari 2	Gharabari 2	Pvt.		No	No	No			
Unit-26 Sikharpur	660/1376	749/8971	0.020	Gharabari 2	Gharabari 2	Pvt.		No	No	No			
Unit-26 Sikharpur	660/1413	749/8987	0.020	Gharabari 2	Gharabari 2	Pvt.		No	No	No			
Unit-26 Sikharpur	660/1456	749/9010	0.020	Gharabari 2	Gharabari 2	Pvt.		No	No	No			
			4.402										
Unit-26 Sikharpur	748	750	0.610	Gharabari 2	Gharabari 2	Govt.	0.610	No	No	No	albestus house-7	Residential	Encroached
Unit-26 Sikharpur	745	751	0.227	Road	Road	Govt.	0.227	No	No	No	Vacant		
Unit-26 Sikharpur	748	752	0.431	Nayanjori	Nayanjori	Govt.	0.431	No	No	No	Vacant		
Unit-26 Sikharpur	745	753	0.148	Road	Road	Govt.	0.148	No	No	No	Vacant		
Unit-26 Sikharpur	745	754	0.218	Road	Road	Govt.	0.218	No	No	No	Vacant		

TAHASILDAR
RADAR, CUTTACK

Asst. Executive Engineer
Estimator
Mahanadi South Division-I,
Cuttack

20/12

Name of The Village	Khata No	Plot No	Total Area	Present Kism	Kism was on 31.05.199	Land belong s to	Existin g Area	Encroached Area		Area taken by River	Status of land (Building / Vacant) if	Type of use (Residential/ Commercial)	Remarks
								Towards River	Towards Road				
Unit-26 Sikharpur	746	755	0.188	Gochar	Gochar	GOVT.	0.188	No	No	No	Vacant	residential	
Unit-26 Sikharpur	654	755/1148	0.014	Gharabari 2	Gharabari 2	Pvt.	0.014	No	No	No	1 store -1	residential	
Unit-26 Sikharpur	520	755/1178	0.011	Gharabari 2	Gharabari 2	Pvt.	0.011	No	No	No	1 store -1	residential	
Unit-26 Sikharpur	411	755/1184	0.015	Gharabari 2	Gharabari 2	Pvt.	0.015	No	No	No	1 store -1	residential	
Unit-26 Sikharpur	438	755/1185	0.009	Gharabari 2	Gharabari 2	Pvt.	0.009	No	No	No	1 store -1	residential	
Unit-26 Sikharpur	79	755/1186	0.015	Gharabari 2	Gharabari 2	Pvt.	0.015	No	No	No	1 store -1	residential	
Unit-26 Sikharpur	518	755/1187	0.040	Gharabari 2	Gharabari 2	Pvt.	0.040	No	No	No	1 store -1	residential	
Unit-26 Sikharpur	623	755/1188	0.009	Gharabari 2	Gharabari 2	Pvt.	0.009	No	No	No	1 store -1	residential	
Unit-26 Sikharpur	23	755/1189	0.009	Gharabari 2	Gharabari 2	Pvt.	0.009	No	No	No	1 store -1	residential	
Unit-26 Sikharpur	107	755/1190	0.010	Gharabari 2	Gharabari 2	Pvt.	0.010	No	No	No	1 store -1	residential	
Unit-26 Sikharpur	189	755/1191	0.024	Gharabari 2	Gharabari 2	Pvt.	0.024	No	No	No	1 store -1	residential	
Unit-26 Sikharpur	66	755/1192	0.025	Gharabari 2	Gharabari 2	Pvt.	0.025	No	No	No	1 store -1	residential	
Unit-26 Sikharpur	19	755/1193	0.040	Gharabari 2	Gharabari 2	Pvt.	0.040	No	No	No	1 store -1	residential	
Unit-26 Sikharpur	109	755/1194	0.068	Gharabari 2	Gharabari 2	Pvt.	0.068	No	No	No	1 store -1	residential	
Unit-26 Sikharpur	745	755/1195	0.046	Gharabari 2	Gharabari 2	GOVT.	0.046	No	No	No	1 store -1	Residential	Bhagabata ghara
Unit-26 Sikharpur	203	755/1196	0.026	Gharabari 2	Gharabari 2	Pvt.	0.026	No	No	No	1 store -1	Residential	
Unit-26 Sikharpur	458	755/1197	0.026	Gharabari 2	Gharabari 2	Pvt.	0.026	No	No	No	1 store -1	Residential	
Unit-26 Sikharpur	575	755/1198	0.011	Gharabari 2	Gharabari 2	Pvt.	0.011	No	No	No	1 store -1	Residential	
Unit-26 Sikharpur	76	755/1199	0.026	Gharabari 2	Gharabari 2	Pvt.	0.026	No	No	No	1 store -1	Residential	
Unit-26 Sikharpur	452	755/1200	0.025	Gharabari 2	Gharabari 2	Pvt.	0.025	No	No	No	1 store -1	Residential	
Unit-26 Sikharpur	263	755/1201	0.026	Gharabari 2	Gharabari 2	Pvt.	0.026	No	No	No	1 store -1	Residential	
Unit-26 Sikharpur	551	755/1202	0.010	Gharabari 2	Gharabari 2	Pvt.	0.010	No	No	No	1 store -1	Residential	
Unit-26 Sikharpur	408	755/1203	0.026	Gharabari 2	Gharabari 2	Pvt.	0.026	No	No	No	1 store -1	Residential	
Unit-26 Sikharpur	303	755/1204	0.016	Gharabari 2	Gharabari 2	Pvt.	0.016	No	No	No	1 store -1	Residential	
Unit-26 Sikharpur	93	755/1205	0.030	Gharabari 2	Gharabari 2	Pvt.	0.030	No	No	No	1 store -1	Residential	
Unit-26 Sikharpur	335	755/1206	0.017	Gharabari 2	Gharabari 2	Pvt.	0.017	No	No	No	1 store -1	Residential	
Unit-26 Sikharpur	306	755/1207	0.016	Gharabari 2	Gharabari 2	Pvt.	0.016	No	No	No	1 store -1	Residential	
Unit-26 Sikharpur	86	755/1208	0.018	Gharabari 2	Gharabari 2	Pvt.	0.018	No	No	No	1 store -1	Residential	
Unit-26 Sikharpur	367	755/1209	0.018	Gharabari 2	Gharabari 2	Pvt.	0.018	No	No	No	1 store -1	Residential	
Unit-26 Sikharpur	506	755/1210	0.018	Gharabari 2	Gharabari 2	Pvt.	0.018	No	No	No	1 store -1	Residential	

TAHASILDAR

Asst. Executive Engineer

Name of The Village	Khata No	Plot No	Total Area	Present Kism	Kism was on 31.05.199	Land belong s to	Existin g Area	Encroached Area		Area taken by River	Status of land (Building / Vacant) if	Type of use (Residential/ Commercial)	Remarks
								Towards River	Towards Road				
Unit-26 Sikharpur	222	755/1211	0.046	Gharabari 2	Gharabari 2	Pvt.	0.046	No	No	No	1 store -1	Residential	
Unit-26 Sikharpur	293	755/1212	0.029	Gharabari 2	Gharabari 2	Pvt.	0.029	No	No	No	1 store -1	Residential	
Unit-26 Sikharpur	589	755/1213	0.009	Gharabari 2	Gharabari 2	Pvt.	0.009	No	No	No	1 store -1	Residential	
Unit-26 Sikharpur	175	755/1214	0.009	Gharabari 2	Gharabari 2	Pvt.	0.009	No	No	No	1 store -1	Residential	
Unit-26 Sikharpur	542	755/1215	0.009	Gharabari 2	Gharabari 2	Pvt.	0.009	No	No	No	1 store -1	Residential	
Unit-26 Sikharpur	630	755/1216	0.009	Gharabari 2	Gharabari 2	Pvt.	0.009	No	No	No	1 store -1	Residential	
Unit-26 Sikharpur	660/325	755/1217	0.015	Gharabari 2	Gharabari 2	Pvt.	0.015	No	No	No	1 store -1	Residential	
Unit-26 Sikharpur	628	755/1218	0.032	Gharabari 2	Gharabari 2	Pvt.	0.032	No	No	No	1 store -1	Residential	
Unit-26 Sikharpur	114	755/1219	0.040	Gharabari 2	Gharabari 2	Pvt.	0.040	No	No	No	1 store -1	Residential	
Unit-26 Sikharpur	383	755/1220	0.015	Gharabari 2	Gharabari 2	Pvt.	0.015	No	No	No	1 store -1	Residential	
Unit-26 Sikharpur	600	755/1221	0.010	Gharabari 2	Gharabari 2	Pvt.	0.010	No	No	No	1 store -1	Residential	
Unit-26 Sikharpur	602	755/1222	0.011	Gharabari 2	Gharabari 2	Pvt.	0.011	No	No	No	1 store -1	Residential	
Unit-26 Sikharpur	299	755/1223	0.010	Gharabari 2	Gharabari 2	Pvt.	0.010	No	No	No	1 store -1	Residential	
Unit-26 Sikharpur	485	755/1224	0.009	Gharabari 2	Gharabari 2	Pvt.	0.009	No	No	No	1 store -1	Residential	
Unit-26 Sikharpur	635	755/1225	0.013	Gharabari 2	Gharabari 2	Pvt.	0.013	No	No	No	1 store -1	Residential	
Unit-26 Sikharpur	472	755/1226	0.013	Gharabari 2	Gharabari 2	Pvt.	0.013	No	No	No	1 store -1	Residential	
Unit-26 Sikharpur	282	755/1227	0.013	Gharabari 2	Gharabari 2	Pvt.	0.013	No	No	No	1 store -1	Residential	
Unit-26 Sikharpur	497	755/1228	0.011	Gharabari 2	Gharabari 2	Pvt.	0.011	No	No	No	1 store -1	Residential	
Unit-26 Sikharpur	579	755/1229	0.011	Gharabari 2	Gharabari 2	Pvt.	0.011	No	No	No	1 store -1	Residential	
Unit-26 Sikharpur	212	755/1230	0.011	Gharabari 2	Gharabari 2	Pvt.	0.011	No	No	No	1 store -1	Residential	
Unit-26 Sikharpur	128	755/1231	0.016	Gharabari 2	Gharabari 2	Pvt.	0.016	No	No	No	1 store -1	Residential	
Unit-26 Sikharpur	503	755/1232	0.020	Gharabari 2	Gharabari 2	Pvt.	0.020	No	No	No	1 store -1	Residential	
Unit-26 Sikharpur	384	755/1233	0.028	Gharabari 2	Gharabari 2	Pvt.	0.028	No	No	No	1 store -1	Residential	
Unit-26 Sikharpur	745	755/1234	0.081	Gharabari 2	Gharabari 2	Govt.	0.081	No	No	No	1 Storied-1	Residential	Gandhi Bhaban
Unit-26 Sikharpur	660/1094	755/1235	0.033	Gharabari 2	Gharabari 2	Pvt.	0.033	No	No	No	1 Storied-1	Residential	
Unit-26 Sikharpur	318	755/1236	0.010	Gharabari 2	Gharabari 2	Pvt.	0.010	No	No	No	1 Storied-1	Residential	
Unit-26 Sikharpur	41	755/1237	0.008	Gharabari 2	Gharabari 2	Pvt.	0.008	No	No	No	1 Storied-1	Residential	
Unit-26 Sikharpur	482	755/1238	0.008	Gharabari 2	Gharabari 2	Pvt.	0.008	No	No	No	1 Storied-1	Residential	
Unit-26 Sikharpur	537	755/1239	0.012	Gharabari 2	Gharabari 2	Pvt.	0.012	No	No	No	1 Storied-1	Residential	
Unit-26 Sikharpur	B44	755/1240	0.010	Gharabari 2	Gharabari 2	Pvt.	0.010	No	No	No	1 Storied-1	Residential	

Name of The Village	Khata No	Plot No	Total Area	Present Kism	Kism was on 31.05.199	Land belong s to	Existin g Area	Encroached Area		Area taken by River	Status of land (Building / Vacant) if	Type of use (Residential/ Commercial)	Remarks
								Towards River	Towards Road				
Unit-26 Sikharpur	608	755/1241	0.010	Gharabari 2	Gharabari 2	pvt.	0.010	No	No	No	1 Storied-1	Residential	
Unit-26 Sikharpur	606	755/1242	0.040	Gharabari 2	Gharabari 2	pvt.	0.040	No	No	No	1 Storied-1	Residential	
Unit-26 Sikharpur	18	755/1243	0.038	Gharabari 2	Gharabari 2	pvt.	0.038	No	No	No	1 Storied-1	Residential	
Unit-26 Sikharpur	307	755/1244	0.040	Gharabari 2	Gharabari 2	pvt.	0.040	No	No	No	1 Storied-1	Residential	
Unit-26 Sikharpur	366	755/1245	0.040	Gharabari 2	Gharabari 2	pvt.	0.040	No	No	No	1 Storied-1	Residential	
Unit-26 Sikharpur	305	755/1246	0.016	Gharabari 2	Gharabari 2	pvt.	0.016	No	No	No	1 Storied-1	Residential	
Unit-26 Sikharpur	262	755/1247	0.019	Gharabari 2	Gharabari 2	pvt.	0.019	No	No	No	1 Storied-1	Residential	
Unit-26 Sikharpur	437	755/1248	0.015	Gharabari 2	Gharabari 2	pvt.	0.015	No	No	No	1 Storied-1	Residential	
Unit-26 Sikharpur	59	755/1249	0.014	Gharabari 2	Gharabari 2	pvt.	0.014	No	No	No	1 Storied-1	Residential	
Unit-26 Sikharpur	2	755/1250	0.083	Gharabari 2	Gharabari 2	pvt.	0.083	No	No	No	1 Storied-1	Residential	
Unit-26 Sikharpur	746	755/1251	0.145	Gharabari 2	Gharabari 2	Govt.	0.145	No	No	No	1 Storied-1	Residential	Encroached
Unit-26 Sikharpur	541	755/1252	0.022	Gharabari 2	Gharabari 2	pvt.	0.022	No	No	No	1 Storied-1	Residential	
Unit-26 Sikharpur	120	755/1253	0.014	Gharabari 2	Gharabari 2	pvt.	0.014	No	No	No	1 Storied-1	Residential	
Unit-26 Sikharpur	525	755/1254	0.015	Gharabari 2	Gharabari 2	pvt.	0.015	No	No	No	1 Storied-1	Residential	
Unit-26 Sikharpur	91	755/1255	0.021	Gharabari 2	Gharabari 2	pvt.	0.021	No	No	No	1 Storied-1	Residential	
Unit-26 Sikharpur	427	755/1256	0.040	Gharabari 2	Gharabari 2	pvt.	0.040	No	No	No	1 Storied-1	Residential	
Unit-26 Sikharpur	512	755/1257	0.040	Gharabari 2	Gharabari 2	pvt.	0.040	No	No	No	1 Storied-1	Residential	
Unit-26 Sikharpur	660/1371	755/1258	0.031	Gharabari 2	Gharabari 2	pvt.	0.031	No	No	No	1 Storied-1	Residential	
Unit-26 Sikharpur	605	755/1259	0.031	Gharabari 2	Gharabari 2	pvt.	0.031	No	No	No	1 Storied-1	Residential	
Unit-26 Sikharpur	746	755/1260	0.004	Parita	Patita	Govt.	0.004	No	No	No	1 Storied-1	Residential	Encroached
Unit-26 Sikharpur	745	755/1261	0.013	Road	Road	Govt.	0.013	No	No	No	Vacant		
Unit-26 Sikharpur	271	755/1262	0.023	Gharabari 2	Gharabari 2	pvt.	0.023	No	No	No	1 Storied-1	Residential	
Unit-26 Sikharpur	399	755/1263	0.031	Gharabari 2	Gharabari 2	pvt.	0.031	No	No	No	1 Storied-1	Residential	
Unit-26 Sikharpur	622	755/1264	0.040	Gharabari 2	Gharabari 2	pvt.	0.040	No	No	No	1 Storied-1	Residential	
Unit-26 Sikharpur	185	755/1265	0.040	Gharabari 2	Gharabari 2	pvt.	0.040	No	No	No	1 Storied-1	Residential	
Unit-26 Sikharpur	163	755/1266	0.031	Gharabari 2	Gharabari 2	pvt.	0.031	No	No	No	1 Storied-1	Residential	
Unit-26 Sikharpur	620	755/1267	0.012	Gharabari 2	Gharabari 2	pvt.	0.012	No	No	No	1 Storied-1	Residential	
Unit-26 Sikharpur	574	755/1268	0.035	Gharabari 2	Gharabari 2	pvt.	0.035	No	No	No	1 Storied-1	Residential	
Unit-26 Sikharpur	4116	755/1269	0.013	Gharabari 2	Gharabari 2	pvt.	0.013	No	No	No	1 Storied-1	Residential	
Unit-26 Sikharpur	540	755/1270	0.035	Gharabari 2	Gharabari 2	pvt.	0.035	No	No	No	1 Storied-1	Residential	

161



TAHASILDAR
CANAR. CUTTACK

Asst. Executive Engineer
Estimator



Name of The Village	Khata No	Plot No	Total Area	Present Kism	Kism was on 31.05.199	Land belong s to	Existin g Area	Encroached Area		Area taken by River	Status of land (Building / Vacant) if	Type of use (Residential/ Commercial)	Remarks
								Towards River	Towards Road				
Unit-26 Sikharpur	583	755/1271	0.004	Gharabari 2	Gharabari 2	Pvt.	0.004	No	No	No	1 Storied-1	Residential	
Unit-26 Sikharpur	235	755/1272	0.040	Gharabari 2	Gharabari 2	Pvt.	0.040	No	No	No	1 Storied-1	Residential	
Unit-26 Sikharpur	291	755/1273	0.030	Gharabari 2	Gharabari 2	Pvt.	0.030	No	No	No	1 Storied-1	Residential	
Unit-26 Sikharpur	130	755/1274	0.032	Gharabari 2	Gharabari 2	Pvt.	0.032	No	No	No	1 Storied-1	Residential	
Unit-26 Sikharpur	745	755/1275	0.011	Road	Road	Govt.	0.011	No	No	No	Vacant		
Unit-26 Sikharpur	531	755/1276	0.032	Gharabari 2	Gharabari 2	Pvt.	0.032	No	No	No	1 Storied-1	residential	
Unit-26 Sikharpur	475	755/1277	0.018	Gharabari 2	Gharabari 2	Pvt.	0.018	No	No	No	1 Storied-1	residential	
Unit-26 Sikharpur	746	755/1394	0.029	Patia	Patia	Govt.	0.029	No	No	No	1 Storied-1	residential	Encroached
Unit-26 Sikharpur	746	755/1395	0.009	Patia	Patia	Govt.	0.009	No	No	No	1 Storied-1	residential	Encroached
Unit-26 Sikharpur	746	755/1396	0.023	Patia	Patia	Govt.	0.023	No	No	No	1 Storied-1	residential	Encroached
Unit-26 Sikharpur	746	755/1397	0.011	Patia	Patia	Govt.	0.011	No	No	No	1 Storied-1	residential	Encroached
Unit-26 Sikharpur	746	755/1398	0.004	Patia	Patia	Govt.	0.004	No	No	No	1 Storied-1	residential	Encroached
Unit-26 Sikharpur	746	755/1399	0.015	Patia	Patia	Govt.	0.015	No	No	No	1 Storied-1	residential	Encroached
Unit-26 Sikharpur	746	755/1400	0.006	Patia	Patia	Govt.	0.006	No	No	No	1 Storied-1	residential	Encroached
Unit-26 Sikharpur	746	755/1401	0.003	Patia	Patia	Govt.	0.003	No	No	No	1 Storied-1	residential	Encroached
Unit-26 Sikharpur	746	755/1402	0.012	Patia	Patia	Govt.	0.012	No	No	No	1 Storied-1	residential	Encroached
Unit-26 Sikharpur	746	755/1403	0.017	Patia	Patia	Govt.	0.017	No	No	No	1 Storied-1	residential	Encroached
Unit-26 Sikharpur	746	755/1404	0.005	Patia	Patia	Govt.	0.005	No	No	No	1 Storied-1	residential	Encroached
Unit-26 Sikharpur	746	755/1405	0.004	Patia	Patia	Govt.	0.004	No	No	No	1 Storied-1	residential	Encroached
Unit-26 Sikharpur	746	755/1406	0.020	Patia	Patia	Govt.	0.020	No	No	No	1 Storied-1	residential	Encroached
Unit-26 Sikharpur	746	755/1407	0.003	Patia	Patia	Govt.	0.003	No	No	No	1 Storied-1	residential	Encroached
Unit-26 Sikharpur	746	755/1408	0.005	Patia	Patia	Govt.	0.005	No	No	No	1 Storied-1	residential	Encroached
Unit-26 Sikharpur	746	755/1409	0.006	Patia	Patia	Govt.	0.006	No	No	No	1 Storied-1	residential	Encroached
Unit-26 Sikharpur	746	755/1410	0.011	Patia	Patia	Govt.	0.011	No	No	No	1 Storied-1	residential	Encroached
Unit-26 Sikharpur	746	755/1411	0.050	Patia	Patia	Govt.	0.050	No	No	No	1 Storied-1	residential	Encroached
Unit-26 Sikharpur	746	755/1412	0.032	Patia	Patia	Govt.	0.032	No	No	No	1 Storied-1	residential	Encroached
Unit-26 Sikharpur	746	755/1413	0.009	Patia	Patia	Govt.	0.009	No	No	No	1 Storied-1	residential	Encroached
Unit-26 Sikharpur	746	755/1414	0.016	Patia	Patia	Govt.	0.016	No	No	No	1 Storied-1	residential	Encroached
Unit-26 Sikharpur	746	755/1415	0.036	Patia	Patia	Govt.	0.036	No	No	No	1 Storied-1	residential	Encroached
Unit-26 Sikharpur	746	755/1416	0.007	Patia	Patia	Govt.	0.007	No	No	No	1 Storied-1	residential	Encroached

RS

TAHASILDAR
SADAR, CUTTACK

Asst. Executive Engineer

Name of The Village	Khata No	Plot No	Total Area	Present Kismam	Kismam was on 31.05.199	Land belong s to	Existin g Area	Encroached Area		Area taken by River	Status of land (Building / Vacant) if	Type of use (Residential/ Commercial)	Remarks
								Towards River	Towards Road				
Unit-26 Sikharpur	746	755/1417	0.003	Patia	Patia	Govt.	0.003	No	No	No	1 Storied-1	residential	Encroached
Unit-26 Sikharpur	746	755/1418	0.009	Patia	Patia	Govt.	0.009	No	No	No	1 Storied-1	residential	Encroached
Unit-26 Sikharpur	746	755/1419	0.003	Patia	Patia	Govt.	0.003	No	No	No	1 Storied-1	residential	Encroached
Unit-26 Sikharpur	746	755/1420	0.004	Patia	Patia	Govt.	0.004	No	No	No	1 Storied-1	residential	Encroached
Unit-26 Sikharpur	746	755/1421	0.010	Patia	Patia	Govt.	0.010	No	No	No	1 Storied-1	residential	Encroached
Unit-26 Sikharpur	746	755/1422	0.037	Patia	Patia	Govt.	0.037	No	No	No	1 Storied-1	residential	Encroached
Unit-26 Sikharpur	746	755/1423	0.027	Patia	Patia	Govt.	0.027	No	No	No	1 Storied-1	residential	Encroached
Unit-26 Sikharpur	746	755/1424	0.021	Patia	Patia	Govt.	0.021	No	No	No	1 Storied-1	residential	Encroached
Unit-26 Sikharpur	746	755/1425	0.021	Patia	Patia	Govt.	0.021	No	No	No	1 Storied-1	residential	Encroached
Unit-26 Sikharpur	746	755/1426	0.007	Patia	Patia	Govt.	0.007	No	No	No	1 Storied-1	residential	Encroached
Unit-26 Sikharpur	746	755/1427	0.032	Patia	Patia	Govt.	0.032	No	No	No	1 Storied-1	residential	Encroached
Unit-26 Sikharpur	746	755/1456	0.005	Patia	Patia	Govt.	0.005	No	No	No	1 Storied-1	residential	Encroached
Unit-26 Sikharpur	746	755/1457	0.003	Patia	Patia	Govt.	0.003	No	No	No	1 Storied-1	residential	Encroached
Unit-26 Sikharpur	746	755/1458	0.002	Patia	Patia	Govt.	0.002	No	No	No	1 Storied-1	residential	Encroached
Unit-26 Sikharpur	660/1107	755/8826	0.050	Gharabari 2	Gharabari 2	Pvt.	0.050	No	No	No	1 Storied-1	residential	
Unit-26 Sikharpur	660/1333	755/8947	0.020	Gharabari 2	Gharabari 2	Pvt.	0.020	No	No	No	1 Storied-1	residential	
Unit-26 Sikharpur	599	756	0.022	Gharabari 2	Gharabari 2	Pvt.	0.022	No	No	No	1 Storied-1	residential	
Unit-26 Sikharpur	514	756/1183	0.015	Gharabari 2	Gharabari 2	Pvt.	0.015	No	No	No	1 Storied-1	residential	
Unit-26 Sikharpur	65	757	0.040	Gharabari 2	Gharabari 2	Pvt.	0.040	No	No	No	1 Storied-1	residential	
Unit-26 Sikharpur	192	757/1176	0.018	Gharabari 2	Gharabari 2	Pvt.	0.018	No	No	No	1 Storied-1	residential	
Unit-26 Sikharpur	49	757/1177	0.040	Gharabari 2	Gharabari 2	Pvt.	0.040	No	No	No	1 Storied-1	residential	
Unit-26 Sikharpur	161	757/1179	0.015	Gharabari 2	Gharabari 2	Pvt.	0.015	No	No	No	1 Storied-1	residential	
Unit-26 Sikharpur	47	757/1180	0.011	Gharabari 2	Gharabari 2	Pvt.	0.011	No	No	No	1 Storied-1	residential	
Unit-26 Sikharpur	164	757/1181	0.014	Gharabari 2	Gharabari 2	Pvt.	0.014	No	No	No	1 Storied-1	residential	
Unit-26 Sikharpur	648	757/1182	0.011	Gharabari 2	Gharabari 2	Pvt.	0.011	No	No	No	1 Storied-1	residential	
Unit-26 Sikharpur	499	757/1278	0.107	Gharabari 2	Gharabari 2	Pvt.	0.107	No	No	No	1 Storied-1	residential	
Unit-26 Sikharpur	124	757/1279	0.040	Gharabari 2	Gharabari 2	Pvt.	0.040	No	No	No	1 Storied-1	residential	
Unit-26 Sikharpur	558	757/1280	0.017	Gharabari 2	Gharabari 2	Pvt.	0.017	No	No	No	1 Storied-1	residential	
Unit-26 Sikharpur	558	757/1281	0.008	Road	Road	Pvt.	0.008	No	No	No	Vacant		
Unit-26 Sikharpur	570	757/1282	0.030	Gharabari 2	Gharabari 2	Pvt.	0.030	No	No	No	1 Storied-1	residential	

TAHASILDAR

SADAR, CUTTACK

Asst. Executive Engineer

Estimate Division

Mahadevi Soudam

Cuttack-1

Name of The Village	Khata No	Plot No	Total Area	Present Kism	Kism was on 31.05.199	Land belong s to	Existin g Area	Encroached Area		Area taken by River	Status of land (Building / Vacant) If	Type of use (Residential/ Commercial)	Remarks
								Towards River	Towards Road				
Unit-26 Sikharpur	490	757/1283	0.020	Gharabari 2	Gharabari 2	Pvt.	0.020	No	No	No	1 Storied-1	residential	
Unit-26 Sikharpur	195	757/1284	0.019	Gharabari 2	Gharabari 2	Pvt.	0.019	No	No	No	1 Storied-1	residential	
Unit-26 Sikharpur	471	757/1285	0.034	Gharabari 2	Gharabari 2	Pvt.	0.034	No	No	No	1 Storied-1	residential	
Unit-26 Sikharpur	571	757/1286	0.031	Gharabari 2	Gharabari 2	Pvt.	0.031	No	No	No	1 Storied-1	residential	
Unit-26 Sikharpur	493	757/1287	0.034	Gharabari 2	Gharabari 2	Pvt.	0.034	No	No	No	1 Storied-1	residential	
Unit-26 Sikharpur	746	757/1392	0.011	Patia	Patia	Govt.	0.011	No	No	No	1 Storied-1	residential	Encroached
Unit-26 Sikharpur	746	757/1393	0.014	Patia	Patia	Govt.	0.014	No	No	No	1 Storied-1	residential	Encroached
Unit-26 Sikharpur	746	757/1428	0.037	Patia	Patia	Govt.	0.037	No	No	No	1 Storied-1	residential	Encroached
Unit-26 Sikharpur	746	757/1429	0.020	Patia	Patia	Govt.	0.020	No	No	No	1 Storied-1	residential	Encroached
Unit-26 Sikharpur	746	757/1454	0.056	Patia	Patia	Govt.	0.056	No	No	No	1 Storied-1	residential	Encroached
Unit-26 Sikharpur	746	757/1459	0.005	Patia	Patia	Govt.	0.005	No	No	No	1 Storied-1	residential	Encroached
Unit-26 Sikharpur	745	758	0.184	Road	Road	Govt.	0.184	No	No	No	Vacant		
Unit-26 Sikharpur	746	759	0.618	Gochar	Gochar	Govt.	0.618	No	No	No	Vacant		
Unit-26 Sikharpur	30	759/1147	0.012	Gharabari 2	Gharabari 2	Pvt.	0.012	No	No	No	1 Storied-1	residential	
Unit-26 Sikharpur	277	759/1149	0.014	Gharabari 2	Gharabari 2	Pvt.	0.014	No	No	No	1 Storied-1	residential	
Unit-26 Sikharpur	660/1436	759/1150	0.019	Gharabari 2	Gharabari 2	Pvt.	0.019	No	No	No	1 Storied-1	residential	
Unit-26 Sikharpur	54	759/1151	0.014	Gharabari 2	Gharabari 2	Pvt.	0.014	No	No	No	1 Storied-1	residential	
Unit-26 Sikharpur	173	759/1152	0.017	Gharabari 2	Gharabari 2	Pvt.	0.017	No	No	No	1 Storied-1	residential	
Unit-26 Sikharpur	32	759/1153	0.016	Gharabari 2	Gharabari 2	Pvt.	0.016	No	No	No	1 Storied-1	residential	
Unit-26 Sikharpur	210	759/1154	0.024	Gharabari 2	Gharabari 2	Pvt.	0.024	No	No	No	1 Storied-1	residential	
Unit-26 Sikharpur	20	759/1155	0.038	Gharabari 2	Gharabari 2	Pvt.	0.038	No	No	No	1 Storied-1	residential	
Unit-26 Sikharpur	502	759/1156	0.016	Gharabari 2	Gharabari 2	Pvt.	0.016	No	No	No	1 Storied-1	residential	
Unit-26 Sikharpur	618	759/1157	0.018	Gharabari 2	Gharabari 2	Pvt.	0.018	No	No	No	1 Storied-1	residential	
Unit-26 Sikharpur	214	759/1158	0.018	Gharabari 2	Gharabari 2	Pvt.	0.018	No	No	No	1 Storied-1	residential	
Unit-26 Sikharpur	33	759/1159	0.018	Gharabari 2	Gharabari 2	Pvt.	0.018	No	No	No	1 Storied-1	residential	
Unit-26 Sikharpur	616	759/1160	0.016	Gharabari 2	Gharabari 2	Pvt.	0.016	No	No	No	1 Storied-1	residential	
Unit-26 Sikharpur	92	759/1161	0.040	Gharabari 2	Gharabari 2	Pvt.	0.040	No	No	No	1 Storied-1	residential	
Unit-26 Sikharpur	319	759/1162	0.031	Gharabari 2	Gharabari 2	Pvt.	0.031	No	No	No	1 Storied-1	residential	
Unit-26 Sikharpur	42	759/1163	0.018	Gharabari 2	Gharabari 2	Pvt.	0.018	No	No	No	1 Storied-1	residential	
Unit-26 Sikharpur	658	759/1164	0.025	Gharabari 2	Gharabari 2	Pvt.	0.025	No	No	No	1 Storied-1	residential	

TAHASILDAR
SADAR, CUTTACK

Asst. Executive Engineer
Estimator

Name of The Village	Khata No	Plot No	Total Area	Present Kism	Kism was on 31.05.199	Land belong s to	Existin g Area	Encroached Area		Area taken by River	Status of land (Building / Vacant) if	Type of use (Residential/ Commercial)	Remarks
								Towards River	Towards Road				
Unit-26 Sikharpur	402	759/1165	0.030	Gharabari 2	Gharabari 2	Pvt.	0.030	No	No	No	1 Storied-1	residential	
Unit-26 Sikharpur	603	759/1166	0.009	Gharabari 2	Gharabari 2	Pvt.	0.009	No	No	No	1 Storied-1	residential	
Unit-26 Sikharpur	400	759/1167	0.024	Gharabari 2	Gharabari 2	Pvt.	0.024	No	No	No	1 Storied-1	residential	
Unit-26 Sikharpur	264	759/1168	0.021	Gharabari 2	Gharabari 2	Pvt.	0.021	No	No	No	1 Storied-1	residential	
Unit-26 Sikharpur	312	759/1169	0.026	Gharabari 2	Gharabari 2	Pvt.	0.026	No	No	No	1 Storied-1	residential	
Unit-26 Sikharpur	588	759/1170	0.026	Gharabari 2	Gharabari 2	Pvt.	0.026	No	No	No	1 Storied-1	residential	
Unit-26 Sikharpur	480	759/1171	0.022	Gharabari 2	Gharabari 2	Pvt.	0.022	No	No	No	1 Storied-1	residential	
Unit-26 Sikharpur	412	759/1172	0.020	Gharabari 2	Gharabari 2	Pvt.	0.020	No	No	No	1 Storied-1	residential	
Unit-26 Sikharpur	388	759/1173	0.016	Gharabari 2	Gharabari 2	Pvt.	0.016	No	No	No	1 Storied-1	residential	
Unit-26 Sikharpur	67	759/1174	0.029	Gharabari 2	Gharabari 2	Pvt.	0.029	No	No	No	1 Storied-1	residential	
Unit-26 Sikharpur	660/1311	759/1175	0.025	Gharabari 2	Gharabari 2	Pvt.	0.025	No	No	No	1 Storied-1	residential	Encroached
Unit-26 Sikharpur	746	759/1391	0.027	Patla	Patla	Govt.	0.027	No	No	No	1 Storied-1	residential	
Unit-26 Sikharpur	746	759/1455	0.008	Patla	Patla	Govt.	0.008	No	No	No	1 Storied-1	residential	Encroached
Unit-26 Sikharpur	746	760	0.130	Road	Road	Govt.	0.130	No	No	No	Vacant		
Unit-26 Sikharpur	56	760/1375	0.021	Gharabari 2	Gharabari 2	Pvt.	0.021	No	No	No	1 Storied-1	residential	
Unit-26 Sikharpur	524	760/1376	0.020	Gharabari 2	Gharabari 2	Pvt.	0.020	No	No	No	1 Storied-1	residential	
Unit-26 Sikharpur	449	760/1377	0.019	Gharabari 2	Gharabari 2	Pvt.	0.019	No	No	No	1 Storied-1	residential	
Unit-26 Sikharpur	586	760/1378	0.024	Gharabari 2	Gharabari 2	Pvt.	0.024	No	No	No	1 Storied-1	residential	
Unit-26 Sikharpur	180	760/1379	0.015	Gharabari 2	Gharabari 2	Pvt.	0.015	No	No	No	1 Storied-1	residential	
Unit-26 Sikharpur	530	760/1380	0.016	Gharabari 2	Gharabari 2	Pvt.	0.016	No	No	No	1 Storied-1	residential	
Unit-26 Sikharpur	481	760/1381	0.014	Gharabari 2	Gharabari 2	Pvt.	0.014	No	No	No	1 Storied-1	residential	
Unit-26 Sikharpur	51	760/1382	0.031	Gharabari 2	Gharabari 2	Pvt.	0.031	No	No	No	1 Storied-1	residential	
Unit-26 Sikharpur	660	760/1383	0.031	Gharabari 2	Gharabari 2	Pvt.	0.031	No	No	No	1 Storied-1	residential	
Unit-26 Sikharpur	484	760/1384	0.012	Gharabari 2	Gharabari 2	Pvt.	0.012	No	No	No	1 Storied-1	residential	
Unit-26 Sikharpur	204	760/1385	0.021	Gharabari 2	Gharabari 2	Pvt.	0.021	No	No	No	1 Storied-1	residential	
Unit-26 Sikharpur	265	760/1386	0.037	Gharabari 2	Gharabari 2	Pvt.	0.037	No	No	No	1 Storied-1	residential	
Unit-26 Sikharpur	474	760/1387	0.035	Gharabari 2	Gharabari 2	Pvt.	0.035	No	No	No	1 Storied-1	residential	
Unit-26 Sikharpur	474	761	0.048	Sadak(Road)	Sadak(Road)	Pvt.	0.048	No	No	No	Vacant		
Unit-26 Sikharpur	553	762	0.040	Gharabari 2	Gharabari 2	Pvt.	0.040	No	No	No	1 Storied-1	residential	

TAHASILDAR
ANAND, CUTTACK

Asst. Executive Engineer
Estimator

Name of The Village	Khata No	Plot No	Total Area	Present Kism	Kism was on 31.05.199	Land belong to	Existing Area	Encroached Area		Area taken by River	Status of land (Building / Vacant) if	Type of use (Residential/ Commercial)	Remarks
								Towards River	Towards Road				
Unit-26 Sikharpur	746	762/1463	0.010	Patia	Patia	GOVT.	0.010	No	No	No	1 Storied-1	residential	Encroached
Unit-26 Sikharpur	745	763	0.118	Road	Road	GOVT.	0.118	No	No	No	Vacant		
Unit-26 Sikharpur	745	764	0.016	Road	Road	GOVT.	0.016	No	No	No	Vacant		
Unit-26 Sikharpur	283	764/1357	0.038	Gharabari 2	Gharabari 2	Pvt.	0.038	No	No	No	1 Storied-1	residential	
Unit-26 Sikharpur	125	764/1358	0.040	Gharabari 2	Gharabari 2	Pvt.	0.040	No	No	No	1 Storied-1	residential	
Unit-26 Sikharpur	223	764/1359	0.020	Gharabari 2	Gharabari 2	Pvt.	0.020	No	No	No	1 Storied-1	residential	
Unit-26 Sikharpur	629	764/1360	0.019	Gharabari 2	Gharabari 2	Pvt.	0.019	No	No	No	1 Storied-1	residential	
Unit-26 Sikharpur	569	764/1361	0.019	Gharabari 2	Gharabari 2	Pvt.	0.019	No	No	No	1 Storied-1	residential	
Unit-26 Sikharpur	308	764/1362	0.012	Gharabari 2	Gharabari 2	Pvt.	0.012	No	No	No	1 Storied-1	residential	
Unit-26 Sikharpur	360	764/1363	0.013	Gharabari 2	Gharabari 2	Pvt.	0.013	No	No	No	1 Storied-1	residential	
Unit-26 Sikharpur	70	764/1364	0.008	Gharabari 2	Gharabari 2	Pvt.	0.008	No	No	No	1 Storied-1	residential	
Unit-26 Sikharpur	270	764/1365	0.008	Gharabari 2	Gharabari 2	Pvt.	0.008	No	No	No	1 Storied-1	residential	
Unit-26 Sikharpur	252	764/1366	0.008	Gharabari 2	Gharabari 2	Pvt.	0.008	No	No	No	1 Storied-1	residential	
Unit-26 Sikharpur	465	764/1367	0.008	Gharabari 2	Gharabari 2	Pvt.	0.008	No	No	No	1 Storied-1	residential	
Unit-26 Sikharpur	510	764/1368	0.009	Gharabari 2	Gharabari 2	Pvt.	0.009	No	No	No	1 Storied-1	residential	
Unit-26 Sikharpur	155	764/1369	0.012	Gharabari 2	Gharabari 2	Pvt.	0.012	No	No	No	1 Storied-1	residential	
Unit-26 Sikharpur	432	764/1370	0.030	Gharabari 2	Gharabari 2	Pvt.	0.030	No	No	No	1 Storied-1	residential	
Unit-26 Sikharpur	213	764/1371	0.022	Gharabari 2	Gharabari 2	Pvt.	0.022	No	No	No	1 Storied-1	residential	
Unit-26 Sikharpur	90	764/1372	0.029	Gharabari 2	Gharabari 2	Pvt.	0.029	No	No	No	1 Storied-1	residential	
Unit-26 Sikharpur	522	764/1373	0.030	Gharabari 2	Gharabari 2	Pvt.	0.030	No	No	No	1 Storied-1	residential	
Unit-26 Sikharpur	464	764/1374	0.031	Gharabari 2	Gharabari 2	Pvt.	0.031	No	No	No	1 Storied-1	residential	
Unit-26 Sikharpur	746	764/1449	0.005	Patia	Patia	GOVT.	0.005	No	No	No	1 Storied-1	residential	Encroached
Unit-26 Sikharpur	746	764/1450	0.027	Patia	Patia	GOVT.	0.027	No	No	No	1 Storied-1	residential	Encroached
Unit-26 Sikharpur	746	764/1451	0.010	Patia	Patia	GOVT.	0.010	No	No	No	1 Storied-1	residential	Encroached
Unit-26 Sikharpur	746	764/1452	0.006	Patia	Patia	GOVT.	0.006	No	No	No	1 Storied-1	residential	Encroached
Unit-26 Sikharpur	745	765	0.524	Road	Road	GOVT.	0.524	No	No	No	Vacant		
Unit-26 Sikharpur	607	766	0.030	Gharabari 2	Gharabari 2	Pvt.	0.030	No	No	No	1 Storied-1	residential	
Unit-26 Sikharpur	746	766/1288	0.018	Patia	Patia	GOVT.	0.018	No	No	No	1 Storied-1	residential	Encroached
Unit-26 Sikharpur	133	766/1289	0.030	Gharabari 2	Gharabari 2	Pvt.	0.030	No	No	No	1 Storied-1	residential	
Unit-26 Sikharpur	113	766/1290	0.030	Gharabari 2	Gharabari 2	Pvt.	0.030	No	No	No	1 Storied-1	residential	

201
RS

TAHASILDAR
SADAR, CUTTACK

Name of The Village	Khata No	Plot No	Total Area	Present Kism	Kism was on 31.05.199	Land belong s to	Existin g Area	Encroached Area		Area taken by River	Status of land (Building / Vacant) if	Type of use (Residential/ Commercial)	Remarks
								Towards River	Towards Road				
Unit-26 Sikharpur	545	766/1291	0.030	Gharabari 2	Gharabari 2	Pvt.	0.030	No	No	No	1 Storied-1	residential	
Unit-26 Sikharpur	645	766/1292	0.030	Gharabari 2	Gharabari 2	Pvt.	0.030	No	No	No	1 Storied-1	residential	
Unit-26 Sikharpur	16	766/1293	0.030	Gharabari 2	Gharabari 2	Pvt.	0.030	No	No	No	1 Storied-1	residential	
Unit-26 Sikharpur	660/1303	766/1294	0.018	Gharabari 2	Gharabari 2	Pvt.	0.018	No	No	No	1 Storied-1	residential	
Unit-26 Sikharpur	392	766/1295	0.015	Gharabari 2	Gharabari 2	Pvt.	0.015	No	No	No	1 Storied-1	residential	
Unit-26 Sikharpur	401	766/1296	0.017	Gharabari 2	Gharabari 2	Pvt.	0.017	No	No	No	1 Storied-1	residential	
Unit-26 Sikharpur	451	766/1297	0.015	Gharabari 2	Gharabari 2	Pvt.	0.015	No	No	No	1 Storied-1	residential	
Unit-26 Sikharpur	483	766/1298	0.017	Gharabari 2	Gharabari 2	Pvt.	0.017	No	No	No	1 Storied-1	residential	
Unit-26 Sikharpur	275	766/1299	0.019	Gharabari 2	Gharabari 2	Pvt.	0.019	No	No	No	1 Storied-1	residential	
Unit-26 Sikharpur	198	766/1300	0.021	Gharabari 2	Gharabari 2	Pvt.	0.021	No	No	No	1 Storied-1	residential	
Unit-26 Sikharpur	126	766/1301	0.018	Gharabari 2	Gharabari 2	Pvt.	0.018	No	No	No	1 Storied-1	residential	
Unit-26 Sikharpur	660/664	766/1302	0.021	Gharabari 2	Gharabari 2	Pvt.	0.021	No	No	No	1 Storied-1	residential	
Unit-26 Sikharpur	387	766/1303	0.040	Gharabari 2	Gharabari 2	Pvt.	0.040	No	No	No	1 Storied-1	residential	
Unit-26 Sikharpur	745	766/1304	0.056	Road	Road	Govt.	0.056	No	No	No	Vacant		
Unit-26 Sikharpur	498	766/1305	0.030	Gharabari 2	Gharabari 2	Pvt.	0.030	No	No	No	1 Storied-1	residential	
Unit-26 Sikharpur	206	766/1306	0.030	Gharabari 2	Gharabari 2	Pvt.	0.030	No	No	No	1 Storied-1	residential	
Unit-26 Sikharpur	304	766/1307	0.028	Gharabari 2	Gharabari 2	Pvt.	0.028	No	No	No	1 Storied-1	residential	
Unit-26 Sikharpur	580	766/1308	0.030	Gharabari 2	Gharabari 2	Pvt.	0.030	No	No	No	1 Storied-1	residential	
Unit-26 Sikharpur	372	766/1309	0.012	Gharabari 2	Gharabari 2	Pvt.	0.012	No	No	No	1 Storied-1	residential	
Unit-26 Sikharpur	167	766/1310	0.030	Gharabari 2	Gharabari 2	Pvt.	0.030	No	No	No	1 Storied-1	residential	
Unit-26 Sikharpur	255	766/1311	0.028	Gharabari 2	Gharabari 2	Pvt.	0.028	No	No	No	1 Storied-1	residential	
Unit-26 Sikharpur	619	766/1312	0.027	Gharabari 2	Gharabari 2	Pvt.	0.027	No	No	No	1 Storied-1	residential	
Unit-26 Sikharpur	129	766/1313	0.030	Gharabari 2	Gharabari 2	Pvt.	0.030	No	No	No	1 Storied-1	residential	
Unit-26 Sikharpur	647	766/1314	0.031	Gharabari 2	Gharabari 2	Pvt.	0.031	No	No	No	1 Storied-1	residential	
Unit-26 Sikharpur	509	766/1315	0.026	Gharabari 2	Gharabari 2	Pvt.	0.026	No	No	No	1 Storied-1	residential	
Unit-26 Sikharpur	746	766/1316	0.033	Patia	Patia	Govt.	0.033	No	No	No	1 Storied-1	residential	Encroached
Unit-26 Sikharpur	373	766/1317	0.040	Gharabari 2	Gharabari 2	Pvt.	0.040	No	No	No	1 Storied-1	residential	
Unit-26 Sikharpur	446	766/1330	0.016	Patia	Patia	Govt.	0.016	No	No	No	1 Storied-1	residential	Encroached
Unit-26 Sikharpur	746	766/1431	0.018	Patia	Patia	Govt.	0.018	No	No	No	1 Storied-1	residential	Encroached
Unit-26 Sikharpur	746	766/1432	0.005	Patia	Patia	Govt.	0.005	No	No	No	1 Storied-1	residential	Encroached

Name of The Village	Khata No	Plot No	Total Area	Present Kism	Kism was on 31.05.199	Land belong s to	Existin g Area	Encroached Area		Area taken by River	Status of land (Building / Vacant) if	Type of use (Residential/ Commercial)	Remarks
								Towards River	Towards Road				
Unit-26 Sikharpur	746	766/1433	0.025	Patia	Patia	Govt.	0.025	No	No	No	1 Storied-1	residential	Encroached
Unit-26 Sikharpur	746	766/1434	0.020	Patia	Patia	Govt.	0.020	No	No	No	1 Storied-1	residential	Encroached
Unit-26 Sikharpur	746	766/1435	0.004	Patia	Patia	Govt.	0.004	No	No	No	1 Storied-1	residential	Encroached
Unit-26 Sikharpur	746	766/1436	0.024	Patia	Patia	Govt.	0.024	No	No	No	1 Storied-1	residential	Encroached
Unit-26 Sikharpur	746	766/1437	0.010	Patia	Patia	Govt.	0.010	No	No	No	1 Storied-1	residential	Encroached
Unit-26 Sikharpur	746	766/1438	0.008	Patia	Patia	Govt.	0.008	No	No	No	1 Storied-1	residential	Encroached
Unit-26 Sikharpur	746	766/1439	0.003	Patia	Patia	Govt.	0.003	No	No	No	1 Storied-1	residential	Encroached
Unit-26 Sikharpur	746	766/1440	0.007	Patia	Patia	Govt.	0.007	No	No	No	1 Storied-1	residential	Encroached
Unit-26 Sikharpur	746	766/1453	0.011	Patia	Patia	Govt.	0.011	No	No	No	1 Storied-1	residential	Encroached
Unit-26 Sikharpur	746	766/1460	0.002	Patia	Patia	Govt.	0.002	No	No	No	1 Storied-1	residential	Encroached
Unit-26 Sikharpur	598	767	0.052	Gharabari 2	Gharabari 2	Pvt.	0.052	No	No	No	1 Storied-1	residential	
Unit-26 Sikharpur	660/1392	767/8980	0.020	Gharabari 2	Gharabari 2	Pvt.	0.020	No	No	No	1 Storied-1	residential	
Unit-26 Sikharpur	745	768	0.050	Road	Road	Govt.	0.050	No	No	No	Vacant		
Unit-26 Sikharpur	746	769	0.314	Gochar	Gochar	Govt.	0.314	No	No	No	Vacant		
Unit-26 Sikharpur	63	770	0.152	Patia	Patia	Pvt.		No	No	No			
Unit-26 Sikharpur	732/23	770/2325	0.040	Gharabari	Patia	Pvt.		No	No	No			OLR case 680/2003
Unit-26 Sikharpur	660/147	770/2331	0.180	Patia	Patia	Pvt.		No	No	No			
Unit-26 Sikharpur	660/148	770/2332	0.040	Patia	Patia	Pvt.		No	No	No			
Unit-26 Sikharpur	660/329	770/2448	0.020	Patia	Patia	Pvt.		No	No	No			
Unit-26 Sikharpur	660/1361	770/7627	0.065	Patia	Patia	Pvt.		No	No	No			
Unit-26 Sikharpur	660/910	770/7632	0.080	Patia	Patia	Pvt.		No	No	No			
Unit-26 Sikharpur	660/929	770/8704	0.040	Gharabari	Patia	Pvt.		No	No	No			OLR Case No.8092/2022
Unit-26 Sikharpur	660/1437	770/8775	0.065	Patia	Patia	Pvt.		No	No	No			
Unit-26 Sikharpur	660/1044	770/8787	0.040	Patia	Patia	Pvt.		No	No	No			
Unit-26 Sikharpur	660/1170	770/8864	0.040	Patia	Patia	Pvt.		No	No	No			
Unit-26 Sikharpur	732/53	770/8924	0.040	Gharabari	Patia	Pvt.		No	No	No			OLR Case No.680/2003
Unit-26 Sikharpur	660/1439	770/8975	0.020	Patia	Patia	Pvt.		No	No	No			
Unit-26 Sikharpur	660/1419	770/8988	0.006	Patia	Patia	Pvt.		No	No	No			

201/25

TAHASILDAR
SADAR, CUTTACK

Name of The Village	Khata No	Plot No	Total Area	Present Kism	Kism was on 31.05.199	Land belong s to	Existin g Area	Encroached Area		Area taken by River	Status of land (Building / Vacant) if	Type of use (Residential/ Commercial)	Remarks
								Towards River	Towards Road				
Unit-26 Sikharpur	660/1438	770/9000	0.014	Patita	Patita	Pvt.	0.842	No	No	No	1 Storied-1	residential	
Unit-26 Sikharpur	450	771	0.266	Patita	Patita	Pvt.	0.266	No	No	No	Vacant		
Unit-26 Sikharpur	746	772	0.228	Gochar	Gochar	Govt.	0.228	No	No	No	Vacant		
Unit-26 Sikharpur	529	773	0.036	Gharabari 2	Gharabari 2	Pvt.	0.036	No	No	No	1 Storied-1	residential	
Unit-26 Sikharpur	617	773/1318	0.040	Gharabari 2	Gharabari 2	Pvt.	0.040	No	No	No	1 Storied-1	residential	
Unit-26 Sikharpur	590	773/1319	0.040	Gharabari 2	Gharabari 2	Pvt.	0.040	No	No	No	1 Storied-1	residential	
Unit-26 Sikharpur	325	773/1320	0.013	Gharabari 2	Gharabari 2	Pvt.	0.013	No	No	No	1 Storied-1	residential	
Unit-26 Sikharpur	240	773/1321	0.040	Gharabari 2	Gharabari 2	Pvt.	0.040	No	No	No	1 Storied-1	residential	
Unit-26 Sikharpur	149	773/1322	0.015	Gharabari 2	Gharabari 2	Pvt.	0.015	No	No	No	1 Storied-1	residential	
Unit-26 Sikharpur	732/5	773/1323	0.016	Patita	Patita	Pvt.	0.016	No	No	No	1 Storied-1	residential	
Unit-26 Sikharpur	314	773/1324	0.012	Gharabari 2	Gharabari 2	Pvt.	0.012	No	No	No	1 Storied-1	residential	
Unit-26 Sikharpur	544	773/1325	0.011	Gharabari 2	Gharabari 2	Pvt.	0.011	No	No	No	1 Storied-1	residential	
Unit-26 Sikharpur	745	773/1326	0.029	Gharabari 2	Gharabari 2	GOVT.	0.029	No	No	No	1 Storied-1	residential	Encroached
Unit-26 Sikharpur	591	773/1327	0.017	Gharabari 2	Gharabari 2	Pvt.	0.017	No	No	No	1 Storied-1	residential	
Unit-26 Sikharpur	660/1197	773/1328	0.016	Gharabari 2	Gharabari 2	Pvt.	0.016	No	No	No	1 Storied-1	residential	
Unit-26 Sikharpur	132	773/1329	0.011	Gharabari 2	Gharabari 2	Pvt.	0.011	No	No	No	1 Storied-1	residential	
Unit-26 Sikharpur	660/1329	773/1330	0.011	Gharabari 2	Gharabari 2	Pvt.	0.011	No	No	No	1 Storied-1	residential	
Unit-26 Sikharpur	278	773/1331	0.020	Gharabari 2	Gharabari 2	Pvt.	0.020	No	No	No	1 Storied-1	residential	
Unit-26 Sikharpur	660/887	773/1332	0.017	Gharabari 2	Gharabari 2	Pvt.	0.017	No	No	No	1 Storied-1	residential	
Unit-26 Sikharpur	576	773/1333	0.018	Gharabari 2	Gharabari 2	Pvt.	0.018	No	No	No	1 Storied-1	residential	
Unit-26 Sikharpur	46	773/1334	0.021	Gharabari 2	Gharabari 2	Pvt.	0.021	No	No	No	1 Storied-1	residential	
Unit-26 Sikharpur	184	773/1335	0.036	Gharabari 2	Gharabari 2	Pvt.	0.036	No	No	No	1 Storied-1	residential	
Unit-26 Sikharpur	660/1458	773/1336	0.020	Gharabari 2	Gharabari 2	Pvt.	0.020	No	No	No	1 Storied-1	residential	
Unit-26 Sikharpur	27	773/1337	0.028	Gharabari 2	Gharabari 2	Pvt.	0.028	No	No	No	1 Storied-1	residential	
Unit-26 Sikharpur	463	773/1338	0.013	Gharabari 2	Gharabari 2	Pvt.	0.013	No	No	No	1 Storied-1	residential	
Unit-26 Sikharpur	55	773/1339	0.019	Gharabari 2	Gharabari 2	Pvt.	0.019	No	No	No	1 Storied-1	residential	

TAHASILDAR

SADAR, CUTTACK

Asst. Executive Engineer

Estimator

59 30

63

Name of The Village	Khata No	Plot No	Total Area	Present Kism	Kism was on 31.05.199	Land belong s to	Existin g Area	Encroached Area		Area taken by River	Status of land (Building / Vacant) if	Type of use (Residential/ Commercial)	Remarks
								Towards River	Towards Road				
Unit-26 Sikharpur	338	773/1340	0.019	Gharabari 2	Gharabari 2	Pvt.	0.019	No	No	No	1 Storied-1	residential	
Unit-26 Sikharpur	445	773/1341	0.018	Gharabari 2	Gharabari 2	Pvt.	0.018	No	No	No	1 Storied-1	residential	
Unit-26 Sikharpur	127	773/1342	0.015	Gharabari 2	Gharabari 2	Pvt.	0.015	No	No	No	1 Storied-1	residential	
Unit-26 Sikharpur	268	773/1343	0.027	Gharabari 2	Gharabari 2	Pvt.	0.027	No	No	No	1 Storied-1	residential	
Unit-26 Sikharpur	511	773/1344	0.016	Gharabari 2	Gharabari 2	Pvt.	0.016	No	No	No	1 Storied-1	residential	
Unit-26 Sikharpur	196	773/1345	0.009	Gharabari 2	Gharabari 2	Pvt.	0.009	No	No	No	1 Storied-1	residential	
Unit-26 Sikharpur	746	773/1441	0.020	Patia	Patia	Govt.	0.020	No	No	No	1 Storied-1	residential	Encroached
Unit-26 Sikharpur	746	773/1442	0.028	Patia	Patia	Govt.	0.028	No	No	No	1 Storied-1	residential	Encroached
Unit-26 Sikharpur	746	773/1443	0.004	Patia	Patia	Govt.	0.004	No	No	No	1 Storied-1	residential	Encroached
Unit-26 Sikharpur	746	773/1444	0.015	Patia	Patia	Govt.	0.015	No	No	No	1 Storied-1	residential	Encroached
Unit-26 Sikharpur	746	773/1445	0.006	Patia	Patia	Govt.	0.006	No	No	No	1 Storied-1	residential	Encroached
Unit-26 Sikharpur	746	773/1446	0.003	Patia	Patia	Govt.	0.003	No	No	No	1 Storied-1	residential	Encroached
Unit-26 Sikharpur	746	773/1447	0.010	Patia	Patia	Govt.	0.010	No	No	No	1 Storied-1	residential	Encroached
Unit-26 Sikharpur	746	773/1448	0.016	Patia	Patia	Govt.	0.016	No	No	No	1 Storied-1	residential	Encroached
Unit-26 Sikharpur	746	773/1461	0.130	Patia	Patia	Govt.	0.130	No	No	No	1 Storied-1	residential	Encroached
Unit-26 Sikharpur	38	774	0.009	Gharabari 2	Gharabari 2	Pvt.	0.009	No	No	No	1 Storied-1	residential	
Unit-26 Sikharpur	745	775	0.113	Road	Road	Govt.	0.113	No	No	No	Vacant		
Unit-26 Sikharpur	745	776	0.021	Debastali	Debastali	Govt.	0.021	No	No	No	Temple		
Unit-26 Sikharpur	748	777	0.048	Debastali	Debastali	Govt.	0.048	No	No	No	Temple		
Unit-26 Sikharpur	748	778	0.040	Patia	Patia	Govt.	0.040	No	No	No			
Unit-26 Sikharpur	744	778	0.071	Nayanjori	Nayanjori	Govt.	0.071	No	No	No	Vacant		
Unit-26 Sikharpur	601	778/1346	0.009	Gharabari 2	Gharabari 2	Pvt.	0.009	No	No	No	1 Storied-1	residential	
Unit-26 Sikharpur	257	778/1347	0.009	Gharabari 2	Gharabari 2	Pvt.	0.009	No	No	No	1 Storied-1	residential	
Unit-26 Sikharpur	420	778/1348	0.008	Gharabari 2	Gharabari 2	Pvt.	0.008	No	No	No	1 Storied-1	residential	
Unit-26 Sikharpur	403	778/1349	0.008	Gharabari 2	Gharabari 2	Pvt.	0.008	No	No	No	1 Storied-1	residential	
Unit-26 Sikharpur	528	778/1350	0.010	Gharabari 2	Gharabari 2	Pvt.	0.010	No	No	No	1 Storied-1	residential	
Unit-26 Sikharpur	208	778/1351	0.011	Gharabari 2	Gharabari 2	Pvt.	0.011	No	No	No	1 Storied-1	residential	
Unit-26 Sikharpur	269	778/1352	0.010	Gharabari 2	Gharabari 2	Pvt.	0.010	No	No	No	1 Storied-1	residential	
Unit-26 Sikharpur	470	778/1353	0.005	Gharabari 2	Gharabari 2	Pvt.	0.005	No	No	No	1 Storied-1	residential	

TAHASILDAR
SADAR, CUTTACK

Asst. Executive Engineer
Estimator
Maharaja South Division-4

Name of The Village	Khata No	Plot No	Total Area	Present Kisam	Kisam was on	Land belong s to	Existin g Area	Encroached Area		Area taken by River	Status of land (Building / Vacant) if	Type of use (Residential/ Commercial)	Remarks
								Towards River	Towards Road				
Unit-26 SIKHARPUR	426	778/1354	0.007	Gharabari 2	Gharabari 2	Pvt.	0.007	No	No	No	1 Storied-1	residential	
Unit-26 SIKHARPUR	194	778/1355	0.009	Gharabari 2	Gharabari 2	Pvt.	0.009	No	No	No	1 Storied-1	residential	
Unit-26 SIKHARPUR	25	778/1356	0.020	Gharabari 2	Gharabari 2	Pvt.	0.020	No	No	No	1 Storied-1	residential	
Unit-26 SIKHARPUR	660/1254	778/8917	0.005	Gharabari 2	Gharabari 2	Pvt.	0.005	No	No	No	1 Storied-1	residential	
			42.656										

Del
RT SIKHARPUR

AD
TAHASILDAR
SADAR, CUTTACK

Information on the land situated inside the embankment road next to the Mahanadi in Kanheipur village.

Govt. Land

Types of Kismam	No. of Plot	Area was on Publication	No. of Homestead Plot	Area of Construction over Homestead Land	Otherthan Homestead plot	Encroachment	Area Drown in River Course	No. Building Over constructed over Govt. Plot	Vacant Homestead Plot	% ge of Area drown in River
Gochar	1	8.600			1		4.000			47%
Danda	2	0.280			2		0.150			54%
Nadi	4	331.130			4					
Pala Ek	1	53.600			1		53.600			100%
Rasta	1	0.080			1					
Smashan	1	0.220			1					
Total	10	393.910			10		57.750			92%

Pvt. Land

Types of Kismam	No. of Plot	Area was on Publication	No. of Homestead Plot	Area of Construction over Homestead Land	Otherthan Homestead plot	Converted Area	Area Drown in River Course	No. of Construction over otherthan Homestead land	Area of Construction over otherthan Homestead Land	Vacant Homestead Plot with Area	% ge of Area drown in River
Gharbari-2	2	0.100	2	0.100						9(0.679)	15%
Gharbari	51	3.490	207	13.897			0.524				
Jalasya-2	1	0.100			1						
Nadi	1	1.080			1						
Nutana Patita	1	0.060			1						
Patita	125	12.889			88	1.864	0.300	21	1.600		2%
Pala-1	114	23.025			98	0.898	13.616	14	0.960		59%
Pala-2	13	0.469			13		0.369	1	0.030		79%
Bagayata-2	31	6.200			24	1.374					
Blali	360	60.949			264	7.474	15.501	14	0.700		25%
Blali Dofasal-1	1	0.050			1		0.010				20%
Total	700	108.412	209	13.997	491	11.610	30.32	50	3.29	9(0.679)	28%

Chhara
R.S. Patta

M. JAHASILDAR
SADAR, CUTTACK

Name of The Village	Khata No	Plot No	Total Area	Kisam	Kisam Was on 1.4.1974	Land belong s to	Encroached Area		Area taken by River course	Status of land (Building / Vacant) if building Nos of storied	Type of use (Residential/ Commercial)	Remarks
							Existing Area	Towards River				
Kanheipur	252	1	262.280	Nadi	Nadi	Govt.			262.28			Inside River
	252	2	51.330	Nadi	Nadi	Govt.			51.330			
	251	3	53.600	Pala Eka	Pala Eka	Govt.			53.600			
	129	4/733	1.320	Nadi	Nadi	Govt.			1.320			
	252	4	0.537	Pala Eka	Pala Eka	Pvt.			0.537			
	242/629	4/1440	0.002	Gharabari	Pala Eka	Pvt.			0.002			
	242/623	4/1442	0.001	Gharabari	Pala Eka	Pvt.			0.001			
	242/624	4/1445	0.007	Gharabari	Pala Eka	Pvt.			0.007			
	242/625	4/1447	0.002	Gharabari	Pala Eka	Pvt.			0.002			
	242/626	4/1449	0.001	Gharabari	Pala Eka	Pvt.			0.001			
	242/627	4/1451	0.001	Gharabari	Pala Eka	Pvt.			0.001			
	242/622	4/1460	0.081	Gharabari	Pala Eka	Pvt.			0.081			
	242/658	4/1477	0.010	Pala Eka	Pala Eka	Pvt.			0.010			
	242/657	4/1483	0.010	Pala Eka	Pala Eka	Pvt.			0.010			
	242/659	4/1488	0.010	Pala Eka	Pala Eka	Pvt.			0.010			
242/664	4/1515	0.010	Pala Eka	Pala Eka	Pvt.			0.010				
			0.670									
	58	5	0.216	Pala Dui	Pala Dui	Pvt.			0.216			
	242/651	5/1462	0.010	Pala Dui	Pala Dui	Pvt.			0.010			
	242/647	5/1464	0.017	Pala Dui	Pala Dui	Pvt.			0.017			
	242/648	5/1466	0.012	Pala Dui	Pala Dui	Pvt.			0.012			
	242/649	5/1468	0.010	Pala Dui	Pala Dui	Pvt.			0.010			
	242/650	5/1470	0.016	Pala Dui	Pala Dui	Pvt.			0.016			
	242/652	5/1472	0.013	Pala Dui	Pala Dui	Pvt.			0.013			
	242/653	5/1474	0.010	Pala Dui	Pala Dui	Pvt.			0.010			
	242/654	5/1478	0.012	Pala Dui	Pala Dui	Pvt.			0.012			
	242/655	5/1480	0.020	Pala Dui	Pala Dui	Pvt.			0.020			
	242/656	5/1484	0.017	Pala Dui	Pala Dui	Pvt.			0.017			
	242/712	5/1563	0.016	Pala Dui	Pala Dui	Pvt.			0.016			

TAHASILDAR

SADAR CUTTACK

Asst. Executive Engineer

Inside River

Name of The Village	Khata No	Plot No	Total Area	Kisam	Kisam Was on 1.4.1974	Land belonging to	Existing Area	Encroached Area			Area taken by River course	Status of land (Building / Vacant) if building Nos of storied	Type of use (Residential/ Commercial)	Remarks
								Towards River	Towards Road	Towards				
Kanheipur			0.369											
	220	6	0.270	Gharabari	Gharabari	Pvt.	0.240			0.030	1storied-1	Residential		
	147	7	0.020	Gharabari	Gharabari	Pvt.	0.020				1storied-1	Residential		
	147	8	0.020	Gharabari	Gharabari	Pvt.	0.020				1storied-1	Residential		
	253	9	0.080	Rasta	Rasta	Govt.	0.080				Vacant			
	95	10	0.030	Gharabari	Gharabari	Pvt.	0.030				1storied-1	Residential		
	232	11	0.090	Gharabari	Gharabari	Pvt.	0.090				1storied-1	Residential		
	129	12	0.030	Gharabari	Gharabari	Pvt.	0.030				1storied-1	Residential		
	242/615	13	0.060	Gharabari	Gharabari	Pvt.	0.060				1storied-1	Residential		
	138	14	0.030	Gharabari	Gharabari	Pvt.					1storied-1	Residential		
	242/630	14/1430	0.020	Gharabari	Gharabari	Pvt.	0.050				1storied-1	Residential		
			0.050											
	209	15	0.040	Gharabari	Gharabari	Pvt.	0.040				1storied-1	Residential		
	121	16	0.150	Gharabari	Gharabari	Pvt.	0.150				1storied-1	Residential		
	93	17	0.090	Gharabari	Gharabari	Pvt.	0.090				1storied-1	Residential		
	93	18	0.020	Gharabari	Gharabari	Pvt.	0.020				1storied-1	Residential		
	225	19	0.100	Gharabari	Gharabari	Pvt.	0.100				1storied-1	Residential		
	225	20	0.090	Gharabari	Gharabari	Pvt.	0.090				1storied-1	Residential		
	129	21	0.471	Gharabari	Gharabari	Pvt.					1storied-1	Residential		
	242/623	21/1441	0.003	Gharabari	Gharabari	Pvt.					1storied-1	Residential		
	242/664	21/1443	0.005	Gharabari	Gharabari	Pvt.					1storied-1	Residential		
	242/624	21/1444	0.013	Gharabari	Gharabari	Pvt.					1storied-1	Residential		
	242/625	21/1446	0.003	Gharabari	Gharabari	Pvt.					1storied-1	Residential		
	242/626	21/1448	0.002	Gharabari	Gharabari	Pvt.					1storied-1	Residential		
	242/627	21/1450	0.002	Gharabari	Gharabari	Pvt.					1storied-1	Residential		
	242/628	21/1457	0.001	Gharabari	Gharabari	Pvt.					1storied-1	Residential		
	242/622	21/1459	0.002	Gharabari	Gharabari	Pvt.					1storied-1	Residential		
	242/651	21/1463	0.020	Gharabari	Gharabari	Pvt.					1storied-1	Residential		
	242/647	21/1465	0.012	Gharabari	Gharabari	Pvt.					1storied-1	Residential		
	242/648	21/1467	0.007	Gharabari	Gharabari	Pvt.					1storied-1	Residential		

63 34

67

e/s

TAHASILDAR
SADAR, CUTTACKAsst. Executive Engineer
Estimator

Name of The Village	Khatana No	Plot No	Total Area	Kisam	Kisam Was on 1.4.1974	Land belong to	Existing Area	Encroached Area		Area taken by River course	Status of land (Building / Vacant) if building Nos of storied	Type of use (Residential / Commercial)	Remarks
								Towards River	Towards Road				
Kanhelapur	242/649	21/1469	0.010	Gharabari	Gharabari	Pvt.					1storied-1	Residential	
	242/650	21/1471	0.014	Gharabari	Gharabari	Pvt.					1storied-1	Residential	
	242/652	21/1473	0.012	Gharabari	Gharabari	Pvt.					1storied-1	Residential	
	242/653	21/1475	0.015	Gharabari	Gharabari	Pvt.					1storied-1	Residential	
	242/654	21/1479	0.007	Gharabari	Gharabari	Pvt.					1storied-1	Residential	
	242/655	21/1481	0.010	Gharabari	Gharabari	Pvt.					1storied-1	Residential	
	242/657	21/1482	0.025	Gharabari	Gharabari	Pvt.					1storied-1	Residential	
	242/656	21/1485	0.013	Gharabari	Gharabari	Pvt.					1storied-1	Residential	
	242/658	21/1485	0.025	Gharabari	Gharabari	Pvt.					1storied-1	Residential	
	242/712	21/1564	0.016	Gharabari	Gharabari	Pvt.					1storied-1	Residential	
	242/939	21/1725	0.012	Gharabari	Gharabari	Pvt.	0.700				1storied-1	Residential	
			0.700										
	242/1037	22	0.030	Gharabari	Gharabari	Pvt.					1storied-1	Residential	
	242/587	22/1401	0.050	Gharabari	Gharabari	Pvt.	0.080				1storied-1	Residential	
			0.080										
				Gharabari	Gharabari	Pvt.	0.150				Vacant		
	93	23	0.150	Gharabari	Gharabari	Pvt.							
	253	24	0.120	Danda	Danda	Govt.	0.120				1storied-1	Residential	
				Gharabari	Gharabari	Pvt.	0.250				1storied-1	Residential	
	62	25	0.250	Gharabari	Gharabari	Pvt.					1storied-1	Residential	
	40	26	0.145	Gharabari	Gharabari	Pvt.					1storied-1	Residential	
	242/616	26/1427	0.045	Gharabari	Gharabari	Pvt.	0.190						
			0.190										
	242/36	27	0.200	Gharabari	Gharabari	Pvt.	0.200				2storied-4, 1storied-3	Residential	
				Gharabari	Gharabari	Pvt.					1storied-4	Residential	
	40	28	0.208	Gharabari	Gharabari	Pvt.					1storied-1	Residential	
	242/616	28/1428	0.072	Gharabari	Gharabari	Pvt.	0.280						
			0.280										
	242/34	29/755	0.250	Patita	Patita	Pvt.	0.250				Vacant	Residential	
			0.250										
	134	29/756	0.009	Biali	Biali	Pvt.	0.009				Vacant		
			0.009										

Leprosy Colony (Gandhipal ii)

TAHASILDAR

Asst. Executive Engineer

Name of The Village	Khata No	Plot No	Total Area	Kisam	Kisam Was on 1.4.1974	Land belong s to	Existing Area	Encroached Area		Area taken by River course	Status of land (Building / Vacant) if building Nos of storied	Type of use (Residential/ Commercial)	Remarks
								Towards River	Towards Road				
Kanheipur	242/34	29	0.450	Patia	Patia	Pvt.					Vacant	Residential	
	242/1216	29/1560	0.061	Gharabari	Patia	Pvt.					Istoried-1	Residential	OLR-137/2021
	242/1137	29/1902	0.028	Gharabari	Patia	Pvt.					Istoried-1	Residential	OLR-532/2021
	242/1138	29/1903	0.023	Gharabari	Patia	Pvt.					Istoried-1	Residential	OLR-6305/2021
	242/1139	29/1904	0.052	Biali	Biali	Pvt.					Vacant		
	242/1140	29/1905	0.046	Gharabari	Patia	Pvt.					Istoried-1	Residential	OLR-864/2020
	242/1141	29/1906	0.046	Gharabari	Patia	Pvt.					Istoried-1	Residential	OLR-1381/2020
	242/1142	29/1907	0.031	Gharabari	Patia	Pvt.					Istoried-1	Residential	OLR-1093/2020
	242/1143	29/1908	0.046	Gharabari	Patia	Pvt.					Istoried-1	Residential	OLR-737/2020
	242/1144	29/1909	0.001	Biali	Biali	Pvt.					Vacant		
	242/1148	29/1913	0.012	Gharabari	Patia	Pvt.					Istoried-1	Residential	OLR-7100/2021
	242/1149	29/1914	0.064	Gharabari	Patia	Pvt.					Istoried-1	Residential	OLR-1162/2020
	242/1150	29/1915	0.019	Gharabari	Patia	Pvt.					Istoried-1	Residential	OLR-1460/2020
	242/1153	29/1918	0.022	Gharabari	Patia	Pvt.					Istoried-1	Residential	OLR-273/2020
	242/1156	29/1920	0.024	Gharabari	Patia	Pvt.					Istoried-1	Residential	OLR-8564/2021
	242/1178	29/1935	0.024	Gharabari	Patia	Pvt.					Istoried-1	Residential	OLR-8563/2021
	242/1182	29/1939	0.200	Biali	Biali	Pvt.					Vacant		
	242/1151	29/2916	0.034	Gharabari	Patia	Pvt.	1.182				Istoried-1	Residential	OLR-657/2020
			1.182										
		30	0.020	Biali	Biali	Pvt.					Vacant	Residential	
	3-D1	30/1132	0.073	Gharabari	Biali	Pvt.					Vacant		OLR-48/2002
	242/92	30/1133	0.073	Gharabari	Biali	Pvt.					Vacant		OLR-1176/2008
	242/30	30/1134	0.073	Gharabari	Biali	Pvt.					Vacant		OLR-1175/2008
	242/34	30/1140	0.040	Biali	Biali	Pvt.					Vacant		
	242/410	30/1192	0.080	Gharabari	Biali	Pvt.					Istoried-1	Residential	OLR-452/2005
	242/580	30/1389	0.140	Gharabari	Biali	Pvt.					Istoried-1	Residential	OLR-31/2004
	242/502	30/1391	0.080	Gharabari	Biali	Pvt.					Istoried-1	Residential	OLR-184/2007
	242/503	30/1392	0.040	Gharabari	Biali	Pvt.					Istoried-1	Residential	OLR-185/2007
	242/641	30/1496	0.080	Gharabari	Biali	Pvt.					Istoried-1	Residential	OLR-101/2011
	242/678	30/1509	0.040	Gharabari	Biali	Pvt.	0.739				Istoried-1	Residential	OLR-185/2007
			0.739										

TAHASILDAR

SADAR, CUTTACK

Name of The Village	Khata No	Plot No	Total Area	Kisam	Kisam Was on 1.4.1974	Land belong to	Existing Area	Encroached Area		Area taken by River course	Status of land (Building / Vacant) if building Nos of storied	Type of use (Residential/ Commercial)	Remarks
								Towards River	Towards Road				
Kanheipur	162	31	0.215	Bhali	Bhali	Pvt.					vacant	Residential	
	242/513	31/1402	0.075	Gharabari	Bhali	Pvt.					2storied-1	Residential	OLR-109/2008
	242/1262	31/2002	0.140	Gharabari	Bhali	Pvt.	0.430				1storied-1	Residential	OLR-109/2008
			0.430										
	242/1133	32	0.086	Bhali	Bhali	Pvt.					vacant		
	242/374	32/1147	0.040	Gharabari	Bhali	Pvt.					3storied-1	Residential	OLR-511/2007
	242/386	32/1168	0.280	Gharabari	Bhali	Pvt.					2storied-1	Residential	OLR-293/2015
	242/774	32/1547	0.040	Gharabari	Bhali	Pvt.	0.446	0.007			2storied-1	Residential	OLR-12998/2023
			0.446										
	242/34	33	0.380	Patita	Patita	Pvt.	0.380	0.005			1storied-2	Residential	
	242/34	34	0.370	Patita	Patita	Pvt.					vacant	Residential	
											2storied-		
	91	34/793	0.230	Gharabari	Gharabari	Pvt.	0.600				2,1storied-3	Residential	
			0.600										
	60	35	0.025	Bhali	Bhali	Pvt.					vacant		
	242/1000	35/1363	0.120	Gharabari	Bhali	Pvt.					2storied-1	Residential	OLR-79/2008
	242/999	35/1364	0.148	Gharabari	Bhali	Pvt.					2storied-		
	242/998	35/1633	0.097	Gharabari	Bhali	Pvt.					1,1storied-2	Residential	OLR-79/2008
	202	35/792	0.220	Gharabari	Bhali	Pvt.	0.610				2storied-		
			0.610								3,1storied-1	Residential	
	34	36	0.290	Gharabari	Gharabari	Pvt.	0.290				1storied-	Residential	
	105	37	0.001	Patita	Patita	Pvt.					2,2storied-2	Residential	
	242/359	37/1148	0.085	Gharabari	Patita	Pvt.					vacant	Residential	
	9-D1	37/1149	0.095	Gharabari	Patita	Pvt.					1storied-1	Residential	OLR-1620/2009
	242/736	37/1514	0.020	Patita	Patita	Pvt.					1storied-1	Residential	OLR-205/2005
											vacant		

TAHASILDAR

ANDR. CUTACK

Asst. Executive Engineer

Estimate

Survey

Division

Name of The Village	Khata No	Plot No	Total Area	Kisam	Kisam Was on 1.4.1974	Land belong s to	Existing Area	Encroached Area		Area taken by River course	Status of land (Building / Vacant) if building Nos of storied	Type of use (Residential/ Commercial)	Remarks
								Towards River	Towards Road				
Kanhehpur	242/1016	37/1515	0.020	Patita	Patita	Pvt.				vacant			
	242/603	37/1516	0.015	Gharabari	Patita	Pvt.				Istoried-1	Residential		
	242/739	37/1516	0.060	Patita	Patita	Pvt.				vacant			
	242/738	37/1517	0.025	Gharabari	Patita	Pvt.				Istoried-1	Residential	OLR-259/2018	
	242/760	37/1535	0.020	Patita	Patita	Pvt.				vacant			
	242/761	37/1536	0.010	Patita	Patita	Pvt.				vacant			
	242/759	37/1537	0.094	Patita	Patita	Pvt.				vacant			
	242/1073	37/1850	0.095	Gharabari	Patita	Pvt.	0.540			Istoried-1	Residential		
			0.540										
	143	38	0.487	Blali	Blali	Pvt.				vacant			
	242/397	38/1178	0.105	Gharabari	Blali	Pvt.				Istoried-2	Residential	OLR-897/2014	
	242/1135	38/1386	0.060	Gharabari	Blali	Pvt.				Istoried-1	Residential	OLR-231/2013	
	242/628	38/1458	0.017	Gharabari	Blali	Pvt.				Istoried-1	Residential		
	242/692	38/1518	0.015	Blali	Blali	Pvt.				vacant			
	242/683	38/1533	0.020	Blali	Blali	Pvt.				vacant			
	242/684	38/1544	0.030	Blali	Blali	Pvt.				vacant			
	242/685	38/1547	0.025	Blali	Blali	Pvt.				vacant			
	242/710	38/1701	0.020	Blali	Blali	Pvt.	0.779			vacant			
			0.779										
	127	39	0.295	Blali	Blali	Pvt.				vacant			
	242/376	39/1160	0.160	Gharabari	Blali	Pvt.				Istoried-2	Residential	OLR-550/2006	
	242/725	39/1504	0.020	Gharabari	Blali	Pvt.				Istoried-1	Residential	OLR-1051/2011	
	242/692	39/1517	0.025	Blali	Blali	Pvt.				vacant			
	242/703	39/1542	0.020	Blali	Blali	Pvt.				vacant			
	242/705	39/1552	0.005	Blali	Blali	Pvt.				vacant			
	242/718	39/1596	0.005	Blali	Blali	Pvt.				vacant			
	242/710	39/1702	0.020	Blali	Blali	Pvt.	0.550			vacant			
			0.550										
	129	40	0.010	Gharabari	Gharabari	Pvt.	0.010			vacant			
	191	41	0.175	Blali	Blali	Pvt.				vacant			

67.38

71

S.A.T.
R.I.


TAHASILDAR
SADAR GUTTA



Asst. Executive Engineer
Estimator

Name of The Village	Khata No	Plot No	Total Area	Kisam	Kisam Was on 1.4.1974	Land belong to	Existing Area	Encroached Area			Area taken by River course	Status of land (Building / Vacant) if of storied	Type of use (Residential/ Commercial)	Remarks
								Towards River	Towards Road	Towards				
Kanhelpur	242/23	41/1134	0.080	Biali	Biali	Pvt.					vacant			
	242/24	41/1135	0.015	Biali	Biali	Pvt.					vacant			
	242/633	41/1434	0.030	Gharabari	Biali	Pvt.					2storied-1	Residential	OLR-870/2011	
	242/620	41/1436	0.030	Gharabari	Biali	Pvt.					1storied-1	Residential	OLR-871/2011	
	242/703	41/1541	0.020	Biali	Biali	Pvt.					vacant			
	242/705	41/1551	0.035	Biali	Biali	Pvt.					vacant			
	242/790	41/1563	0.030	Gharabari	Biali	Pvt.					1storied-1	Residential	OLR-870/2011	
	242/718	41/1595	0.035	Biali	Biali	Pvt.	0.450				vacant			
			0.450											
	66	42	0.374	Biali	Biali	Pvt.					vacant			
	242/682	42/1132	0.030	Gharabari	Biali	Pvt.					1storied-1	Residential	OLR-1182/2011	
	242/1015	42/1133	0.020	Gharabari	Biali	Pvt.					3storied-1	Residential	OLR-892/2006	
	242/516	42/1405	0.001	Gharabari	Biali	Pvt.					1storied-1	Residential	OLR-460/2007	
	241/624	42/1439	0.001	Gharabari	Biali	Pvt.					3storied-1	Residential		
	242/659	42/1486	0.005	Biali	Biali	Pvt.					vacant			
	242/680	42/1510	0.030	Gharabari	Biali	Pvt.					1storied-1	Residential	OLR-1180/2011	
	242/681	42/1511	0.030	Gharabari	Biali	Pvt.					vacant		OLR-1180/2011	
	242/664	42/1514	0.010	Biali	Biali	Pvt.					vacant			
	242/686	42/1531	0.025	Biali	Biali	Pvt.					vacant			
	242/687	42/1538	0.010	Biali	Biali	Pvt.					vacant			
	242/711	42/1559	0.005	Biali	Biali	Pvt.					vacant			
	242/1009	42/1803	0.020	Gharabari	Biali	Pvt.					2storied-1	Residential	OLR-892/2006	
	242/1010	42/1804	0.020	Gharabari	Biali	Pvt.					2storied-1	Residential	OLR-892/2006	
	242/1127	42/1899	0.026	Gharabari	Biali	Pvt.					2storied-1	Residential	OLR-460/2007	
	242/1146	42/1911	0.025	Gharabari	Biali	Pvt.					3storied-1	Residential	OLR-460/2007	
	242/1258	42/1998	0.028	Gharabari	Biali	Pvt.	0.660				1storied-1	Residential	OLR-460/2007	
			0.660											
	88	43	0.250	Biali	Biali	Pvt.					vacant			
	242/1350	43/1358	0.026	Gharabari	Biali	Pvt.					1storied-1	Residential	OLR-852/2007	
	242/629	43/1440	0.001	Gharabari	Biali	Pvt.					1storied-1	Residential	OLR-852/2007	

TAHASILDAR

SADAR CUTTACK

Asst. Executive Engineer

Estimator

Mahapatra South Cuttack-1, Cuttack-1

Copy

Name of The Village	Khata No	Plot No	Total Area	Kisam	Kisam Was on 1.4.1974	Land belong s to	Existing Area	Encroached Area			Area taken by River course	Status of land (Building / Vacant) if building Nos of storied	Type of use (Residential/ Commercial)	Remarks
								Towards River	Towards Road					
Kanheipur	242/659	43/1487	0.005	Biall	Biall	Pvt.					Vacant			
	242/686	43/1532	0.015	Biall	Biall	Pvt.					Vacant			
	242/687	43/1539	0.020	Biall	Biall	Pvt.					Vacant			
	242/707	43/1557	0.005	Biall	Biall	Pvt.					Vacant			
	242/711	43/1560	0.010	Biall	Biall	Pvt.					Vacant		OLR-852/2007	
	242/1308	43/1570	0.034	Gharabari	Biall	Pvt.					2storied-1	Residential		
	242/715	43/1572	0.005	Biall	Biall	Pvt.					Vacant		OLR-852/2007	
	242/1121	43/1894	0.120	Gharabari	Biall	Pvt.	0.490				1storied-1	Residential		
			0.490											
	53	44	0.288	Biall	Biall	Pvt.					Vacant			
	242/462	44/1350	0.104	Gharabari	Biall	Pvt.					1storied-1	Residential	OLR-461/2007	
	242/687	44/1540	0.010	Biall	Biall	Pvt.					Vacant			
	242/707	44/1554	0.015	Biall	Biall	Pvt.					Vacant			
	242/711	44/1561	0.020	Biall	Biall	Pvt.					Vacant			
	242/1376	44/2066	0.035	Gharabari	Biall	Pvt.					2storied-1	Residential	OLR-461/2007	
	242/1456	44/2130	0.059	Gharabari	Biall	Pvt.	0.530				2storied-1	Residential	OLR-461/2007	
			0.530											
	108	45	0.002	Biall	Biall	Pvt.								
	242/355	45/1144	0.053	Gharabari	Biall	Pvt.					1storied-1	Residential	OLR-478/2011	
	17-D1	45/1145	0.060	Gharabari	Biall	Pvt.					2storied-1	Residential	OLR-454/2005	
	242/367	45/1153	0.060	Biall	Biall	Pvt.					Vacant			
	242/528	45/1367	0.010	Biall	Biall	Pvt.					Vacant			
	242/1105	45/1368	0.030	Biall	Biall	Pvt.					Vacant			
	242/530	45/1369	0.033	Biall	Biall	Pvt.					Vacant			
	242/531	45/1370	0.055	Gharabari	Biall	Pvt.					1storied-1	Residential		
	242/531	45/1371	0.012	Biall	Biall	Pvt.					Vacant			
	242/533	45/1372	0.030	Gharabari	Biall	Pvt.					1storied-1	Residential	OLR-98/2013	
	242/504	45/1373	0.043	Biall	Biall	Pvt.					Vacant			
	242/535	45/1374	0.055	Biall	Biall	Pvt.					Vacant			
	242/536	45/1375	0.015	Biall	Biall	Pvt.					Vacant			

69-40

73

TAHASILDAR
SADAR, CUTTACK

Asst. Executive Engineer
Estimator

Name of The Village	Khata No	Plot No	Total Area	Kisam	Kisam Was on 1.4.1974	Land belong to	Existing Area	Encroached Area		Area taken by River course	Status of land (Building / Vacant) if of storied	Type of use (Residential/ Commercial)	Remarks
								Towards River	Towards Road				
Kanheipur	242/693	48/1525	0.003	Bhali	Bhali	Pvt.			0.003		vacant		
	242/714	48/1570	0.005	Bhali	Bhali	Pvt.					vacant		
	242/716	48/1576	0.025	Bhali	Bhali	Pvt.					vacant		
	242/695	48/1581	0.015	Bhali	Bhali	Pvt.					vacant		
	242/220	48/809	0.120	Gharabari	Bhali	Pvt.	0.527				1storied-1	Residential	OLR-39/2006
			0.527										
	196	49	0.220	Bhali	Bhali	Pvt.			0.003		vacant		
	242/15	49/1131	0.056	Gharabari-2	Gharabari-2	Pvt.					1storied-1	Residential	
	242/453	49/1345	0.087	Gharabari	Bhali	Pvt.					1storied-1	Residential	OLR-653/2007
	242/570	49/1384	0.044	Gharabari	Bhali	Pvt.					2storied-1	Residential	OLR-135/2009
	242/1175	49/1523	0.020	Bhali	Bhali	Pvt.					vacant		
	242/693	49/1526	0.010	Bhali	Bhali	Pvt.					vacant		
	242/704	49/1548	0.015	Bhali	Bhali	Pvt.					vacant		
	242/716	49/1577	0.030	Bhali	Bhali	Pvt.					vacant		
	242/695	49/1581	0.015	Bhali	Bhali	Pvt.					vacant		
	242/857	49/1629	0.044	Gharabari-2	Gharabari-2	Pvt.	0.520			0.020	1storied-1	Residential	
			0.540										
	109	50	0.280	Bhali	Bhali	Pvt.			0.002		vacant		
	242/357	50/1146	0.120	Bhali	Bhali	Pvt.					vacant		
	242/463	50/1351	0.040	Gharabari	Bhali	Pvt.					1storied-1	Residential	OLR-314/2006
	242/667	50/1519	0.005	Bhali	Bhali	Pvt.					vacant		
	242/1175	50/1524	0.015	Bhali	Bhali	Pvt.					vacant		
	242/693	50/1527	0.020	Bhali	Bhali	Pvt.					vacant		
	242/704	50/1549	0.015	Bhali	Bhali	Pvt.					vacant		
	242/695	50/1583	0.005	Bhali	Bhali	Pvt.					vacant		
	242/698	50/1587	0.015	Bhali	Bhali	Pvt.					vacant		
	242/699	50/1590	0.005	Bhali	Bhali	Pvt.	0.470			0.050	vacant		
			0.570										
	60	51	0.535	Bhali	Bhali	Pvt.					vacant		
	242/667	51/1520	0.020	Bhali	Bhali	Pvt.					vacant		

74/41

75

Handwritten signature/initials

TAHASILDAR
SADAR, CUTTACK

Asst. Executive Engineer
Estimator

Name of The Village	Khata No	Plot No	Total Area	Kisam	Kisam Was on 1.4.1974	Land belong s to	Existing Area	Encroached Area		Area taken by River course	Status of land (Building / Vacant) if building Nos of storied	Type of use (Residential/ Commercial)	Remarks
								Towards River	Towards Road				
Kanheipur	242/669	51/1528	0.020	Gharabari	Biall	Pvt.				0.059	vacant	Residential	OLR-3353/2023
	242/752	51/1530	0.060	Gharabari	Biall	Pvt.					1storied-1	Residential	OLR-1122/2012
	242/691	51/1536	0.010	Biall	Biall	Pvt.					vacant		
	242/697	51/1542	0.020	Biall	Biall	Pvt.					vacant		
	242/704	51/1550	0.010	Biall	Biall	Pvt.					vacant		
	242/698	51/1588	0.005	Biall	Biall	Pvt.					vacant		
	242/719	51/1598	0.005	Biall	Biall	Pvt.					vacant		
	242/1296	51/2023	0.034	Biall	Biall	Pvt.	0.660				vacant		
			0.719										
	178	52	0.515	Biall	Biall	Pvt.		0.002			vacant		
	242/667	52/1521	0.015	Biall	Biall	Pvt.					vacant		
	242/669	52/1529	0.005	Gharabari	Biall	Pvt.					1storied-1	Residential	OLR-3353/2023
	242/691	52/1537	0.015	Biall	Biall	Pvt.					vacant		
	242/697	52/1541	0.020	Biall	Biall	Pvt.					vacant		
	242/702	52/1545	0.020	Biall	Biall	Pvt.					vacant		
	242/700	52/1591	0.010	Biall	Biall	Pvt.					vacant		
	242/719	52/1597	0.010	Biall	Biall	Pvt.	0.530			0.080	vacant		
			0.610										
	45	53	0.640	Biall	Biall	Pvt.	0.540	0.001		0.100	1storied-3	Residential	Unauthorised
	228	54	0.510	Biall	Biall	Pvt.	0.420				1storied-3	Residential	Unauthorised
	60	55	0.725	Biall	Biall	Pvt.					vacant		
	242/1179	55/1534	0.015	Biall	Biall	Pvt.					vacant		
	242/791	55/1564	0.030	Gharabari	Biall	Pvt.	0.620			0.150	1storied-1	Residential	OLR-11024/2023
			0.770										
	228	56	1.700	Biall	Biall	Pvt.	1.400	0.002		0.300	1storied-2	Residential	Unauthorised
	108	57/1376	0.078	Gharabari	Biall	Pvt.				0.110	1storied-1	Residential	OLR-1624/2012
	242/539	57/1377	0.110	Biall	Biall	Pvt.				0.048	vacant		
	242/539	57/1378	0.048	Biall	Biall	Pvt.				0.110	vacant		
	242/540	57/1379	0.110	Biall	Biall	Pvt.				0.012	vacant		
	242/541	57/1380	0.012	Biall	Biall	Pvt.				0.025	vacant		

TAHASLEDAAR
GADAR, CUTTACK

Asst. Executive Engineer

Sub-Division
Mahanadi South Division

73 Y3

77

Name of The Village	Khata No	Plot No	Total Area	Kisam	Kisam Was on 1.4.1974	Land belong s to	Existing Area	Encroached Area		Area taken by River course	Status of land (Building / Vacant) if building Nos of storied	Type of use (Residential/ Commercial)	Remarks	
								Towards River	Towards Road					
Kanheipur	242/542	57/1381	0.025	Biall	Biall	Pvt.				0.007	vacant			
	242/543	57/1382	0.020	Biall	Biall	Pvt.					vacant			
	242/544	57/1383	0.028	Biall	Biall	Pvt.					vacant			
	242/545	57/1384	0.013	Biall	Biall	Pvt.					vacant			
	242/546	57/1385	0.020	Biall	Biall	Pvt.					vacant			
	242/547	57/1386	0.166	Gharabari	Biall	Pvt.					2storied-2	Residential	OLR-607/2013	
	242/548	57/1387	0.036	Biall	Biall	Pvt.					vacant			
	242/549	57/1388	0.012	Biall	Biall	Pvt.					vacant			
	242/550	57/1389	0.048	Biall	Biall	Pvt.					vacant			
	242/551	57/1390	0.122	Biall	Biall	Pvt.					vacant			
	242/552	57/1391	0.050	Biall	Biall	Pvt.					vacant			
	242/553	57/1392	0.022	Gharabari	Biall	Pvt.					1storied-1	Residential	OLR-602/2011	
	242/701	57/1516	0.015	Biall	Biall	Pvt.					vacant			
	242/787	57/1560	0.030	Biall	Biall	Pvt.					vacant			
	242/706	57/1579	0.030	Biall	Biall	Pvt.					vacant			
	242/1373	57/2064	0.117	Biall	Biall	Pvt.	0.800				vacant			
			1.112											
		53	1.470	Biall	Biall	Pvt.	1.000				0.470	1storied-2	Residential	Unauthorised
		60	1.450	Biall	Biall	Pvt.					0.500	vacant		
	242/826	59/1598	0.120	Biall	Biall	Pvt.					vacant			
	242/972	59/1624	0.010	Biall	Biall	Pvt.					vacant			
	242/889	59/1668	0.050	Biall	Biall	Pvt.					vacant			
	242/951	59/1744	0.020	Biall	Biall	Pvt.					vacant			
	242/1467	59/1755	0.050	Gharabari	Biall	Pvt.					1storied-1	Residential		
	242/1089	59/1756	0.040	Gharabari	Biall	Pvt.					2storied-1	Residential	OLR-762/2012	
	242/1240	59/1979	0.080	Biall	Biall	Pvt.	1.32				vacant			
			1.820											
		60	0.952	Biall	Biall	Pvt.					0.840	vacant		
	242/699	60/1589	0.015	Biall	Biall	Pvt.					vacant			
	242/852	60/1623	0.073	Biall	Biall	Pvt.					vacant			

Conf
0.5

TAHASILDAR
CANTONMENT
CUTTACK

Asst. Executive Engineer
Estimator

Name of The Village	Khata No	Plot No	Total Area	Kisam	Kisam Was on 1.4.1974	Land belong s to	Existing Area	Encroached Area		Area taken by River course	Status of land (Building / Vacant) if building Nos of storied	Type of use (Residential/ Commercial)	Remarks
								Towards River	Towards Road				
Kanheipur	242/862	60/1634	0.119	Biall	Biall	Pvt.				vacant			
	242/1466	60/1780	0.030	Gharabari	Biall	Pvt.				1storied-1	Residential	OLR-1559/2023	
	242/1001	60/1795	0.059	Biall	Biall	Pvt.							
	242/1022	60/1815	0.041	Biall	Biall	Pvt.							
	242/1129	60/1901	0.115	Biall	Biall	Pvt.							
	242/1193	60/1945	0.027	Biall	Biall	Pvt.							
	242/1238	60/1980	0.065	Biall	Biall	Pvt.							
	242/1239	60/1981	0.033	Biall	Biall	Pvt.							
	242/1338	60/1982	0.082	Biall	Biall	Pvt.							
	242/1468	60/2122	0.006	Biall	Biall	Pvt.							
	242/1465	60/2135	0.113	Biall	Biall	Pvt.							
	242/432	60/3388	0.086	Biall	Biall	Pvt.							
	242/1128	60/3400	0.024	Biall	Biall	Pvt.	1.000			3storied-1	Residential	Unauthorised	
	146	61	0.072	Biall	Biall	Pvt.				vacant			
	242/1261	61/1261	0.121	Biall	Biall	Pvt.				vacant			
	242/783	61/1557	1.185	Biall	Biall	Pvt.				0.860	vacant		
	242/900	61/1681	0.087	Biall	Biall	Pvt.				vacant			
	242/899	61/1682	0.138	Biall	Biall	Pvt.				vacant			
	242/1329	61/1758	0.032	Biall	Biall	Pvt.				vacant			
	242/1101	61/1878	0.120	Biall	Biall	Pvt.				vacant			
	242/1197	61/1948	0.034	Biall	Biall	Pvt.				vacant			
	242/1242	61/1984	0.040	Biall	Biall	Pvt.				vacant			
	242/1328	61/2037	0.032	Biall	Biall	Pvt.	1.000			vacant			
	178	62	1.240	Biall	Biall	Pvt.				0.700	vacant		
	242/936	62/1726	0.130	Biall	Biall	Pvt.				vacant			
	242/937	62/1727	0.016	Biall	Biall	Pvt.				vacant			
	242/940	62/1730	0.041	Biall	Biall	Pvt.				vacant			
	242/1237	62/1974	0.100	Gharabari	Biall	Pvt.				1storied-1	Residential		

TAHASILDAR
SADAR, CHITTAUR

Asst. Executive Engineer
Chitaur

Name of The Village	Khata No	Plot No	Total Area	Kisam	Kisam Was on 1.4.1974	Land belong s to	Existing Area	Encroached Area		Area taken by River course	Status of land (Building / Vacant) if building Nos of storied	Type of use (Residential/ Commercial)	Remarks
								Towards River	Towards Road				
Kanheipur	242/1238	62/1975	0.320	Biall	Biall	Pvt.					vacant		
	242/1267	62/2004	0.024	Biall	Biall	Pvt.					vacant		
	242/1268	62/2005	0.016	Biall	Biall	Pvt.					vacant		
	242/1269	62/2006	0.033	Biall	Biall	Pvt.	1.220				vacant		
			1.920										
	21	63	1.110	Biall	Biall	Pvt.				0.430	vacant		
	242/1728	63/1507	0.160	Gharabari	Biall	Pvt.					2storied-1	Residential	OLR-1244/2012
	242/1106	63/1881	0.160	Biall	Biall	Pvt.	1.000				vacant		
			1.430										
	66	64	0.980	Biall	Biall	Pvt.				0.540	vacant		
	242/581	64/1396	0.020	Biall	Biall	Pvt.					vacant		
	242/581	64/1397	0.540	Biall	Biall	Pvt.					vacant		
	242/914	64/1703	0.050	Biall	Biall	Pvt.					vacant		
	242/913	64/1704	0.070	Biall	Biall	Pvt.					vacant		
	66	64/726	0.080	Biall	Biall	Pvt.	1.200				vacant		
			1.740										
	127	65	0.437	Biall	Biall	Pvt.				0.600	vacant		
	242/723	65/1501	0.049	Biall	Biall	Pvt.					vacant		
	242/724	65/1502	0.485	Biall	Biall	Pvt.					vacant		
	129	65/727	0.900	Biall	Biall	Pvt.	1.270				vacant		
			1.870										
	242/596	66/1405	0.080	Gharabari	Biall	Pvt.					1storied-1	Residential	OLR-1741/2010
	242/996	66/1406	0.020	Biall	Biall	Pvt.					vacant		
	242/594	66/1407	0.080	Gharabari	Biall	Pvt.					1storied-1	Residential	OLR-1690/2012
	242/591	66/1410	0.080	Biall	Biall	Pvt.					vacant		
	242/592	66/1411	0.040	Biall	Biall	Pvt.					vacant		
	242/1362	66/1412	0.080	Gharabari	Biall	Pvt.					1storied-1	Residential	OLR-337/2010
	242/1315	66/1413	0.040	Gharabari	Biall	Pvt.					1storied-1	Residential	OLR-334/2010
	242/599	66/1414	0.080	Gharabari	Biall	Pvt.					1storied-1	Residential	OLR-338/2010
	242/901	66/1683	0.130	Biall	Biall	Pvt.					vacant		

75
45

79

TAHASILDAR
SADAR, CUTTACK

Asst. Executive Engineer
Estimator

76
96

Name of The Village	Khata No	Plot No	Total Area	Kisam	Kisam Was on 1.4.1974	Land belong to	Existing Area	Encroached Area		Area taken by River course	Status of land (Building / Vacant) if building Nos of storied	Type of use (Residential/ Commercial)	Remarks
								Towards River	Towards Road				
Kanheipur	242/979	66/1775	0.020	Biali	Biali	Pvt.					vacant		
	242/980	66/1776	0.020	Biali	Biali	Pvt.					vacant		
	242/995	66/1791	0.020	Biali	Biali	Pvt.					vacant		
	242/1230	66/1972	0.040	Gharabari	Biali	Pvt.					Istoried-1	Residential	OLR-334/2010
	115	66/728	0.150	Biali	Biali	Pvt.					vacant		
			0.880										
	30	67	0.313	Biali	Biali	Pvt.				0.313	vacant		
	242/849	67/1614	0.236	Biali	Biali	Pvt.				0.187	vacant		
	242/841	67/1615	0.187	Biali	Biali	Pvt.					vacant		
	242/840	67/1616	0.100	Biali	Biali	Pvt.					vacant		
	242/892	67/1666	0.100	Biali	Biali	Pvt.					vacant		
	242/841	67/1742	0.100	Biali	Biali	Pvt.					vacant		
	30	67/729	0.894	Biali	Biali	Pvt.	1.430				Istoried-1	Residential	Unauthorised
			1.930										
	156	78	0.171	Biali	Biali	Pvt.				0.171	vacant		
	242/1030	78/1546	0.080	Gharabari	Biali	Pvt.					Istoried-1	Residential	OLR-1382/2012
	242/1410	78/1606	0.100	Biali	Biali	Pvt.				0.100	vacant		
	242/909	78/1688	0.049	Biali	Biali	Pvt.				0.049	vacant		
	157	78/730	0.746	Biali	Biali	Pvt.	1.440			0.180	vacant		
			1.146										
	97	79	0.310	Biali	Biali	Pvt.				0.310	vacant		
	242/576	79/1390	1.040	Gharabari	Biali	Pvt.				0.290	Istoried-1	Residential	OLR-834/2016
	242/1277	79/2013	0.032	Gharabari	Biali	Pvt.					Istoried-1	Residential	OLR-835/2016
	242/579	79/731	0.718	Gharabari	Biali	Pvt.	1.500				Istoried-2,2storied-1	Commercial	OLR-835/2016
			2.100										
	60	80	1.060	Biali	Biali	Pvt.				0.400	vacant		
	242/906	80/1686	0.810	Biali	Biali	Pvt.	1.470				vacant		
			1.870										

TAHASILDAR

RAJAR. CUTTACK

Asst. Executive Engineer

Salimpur

South Division

Cuttack-1

77 47

81

Name of The Village	Khatra No	Plot No	Total Area	Kisam	Kisam Was on 1.4.1974	Land belong to	Existing Area	Encroached Area		Area taken by River course	Status of land (Building / Vacant) if building Nos of storied	Type of use (Residential/ Commercial)	Remarks
								Towards River	Towards Road				
Kanheipur	191	81	1.220	Biali	Biali	Pvt.			0.400	Vacant			
	242/748	81/1525	0.080	Biali	Biali	Pvt.				Vacant			
	242/748	81/1526	0.120	Biali	Biali	Pvt.				Vacant			
	242/1313	81/1728	0.160	Biali	Biali	Pvt.				Vacant			
	242/1250	81/1991	0.120	Biali	Biali	Pvt.				Vacant			
	242/1251	81/1992	0.120	Biali	Biali	Pvt.	1.420			Vacant			
			1.820										
	143	82	1.840	Biali	Biali	Pvt.	1.400		0.440	1storied-1	Residential	Unauthorised	
	162	83	1.530	Biali	Biali	Pvt.	1.150		0.380	1storied-2	Residential	Unauthorised	
	18	84	1.820	Biali	Biali	Pvt.	1.420		0.400	2storied-1, 1storied-1, 1storied-1	Residential	Unauthorised	
	45	85	1.940	Biali	Biali	Pvt.	1.540		0.400	1storied-1, 2storied-2	Residential	Unauthorised	
	196	86	1.940	Biali	Biali	Pvt.	1.540	0.003	0.400	1storied-2	Residential	Unauthorised	
	88	87	1.260	Biali	Biali	Pvt.				vacant			
	242/406	87/1188	0.080	Gharabari	Biali	Pvt.				1storied-1	Residential	OLR-903/2007	
	242/1024	87/1817	0.360	Biali	Biali	Pvt.	1.300	0.003	0.400	vacant			
			1.700										
	66	88	0.910	Biali	Biali	Pvt.			0.400	vacant			
	242/619	88/1432	0.120	Gharabari	Biali	Pvt.				1storied-1		OLR-14/2011	
	242/634	88/1490	0.030	Gharabari	Biali	Pvt.				1storied-1		OLR-1308/2011	
	242/786	88/1559	0.400	Biali	Biali	Pvt.				vacant			
	242/1041	88/1825	0.100	Gharabari	Biali	Pvt.				1storied-1		OLR-1308/2011	
	242/1340	88/1886	0.010	Gharabari	Biali	Pvt.				1storied-1			
	242/1115	88/1887	0.010	Gharabari	Biali	Pvt.				1storied-1			
	242/1123	88/1895	0.010	Gharabari	Biali	Pvt.				1storied-1			

TAHASSILDAR
SADAR, CUTTACK

Asst. Executive Engineer

79 49

83

Name of The Village	Khata No	Plot No	Total Area	Kisam	Kisam Was on 1.4.1974	Land belong s to	Existing Area	Encroached Area		Area taken by River course	Status of land (Building / Vacant) if building Nos of storied	Type of use (Residential/ Commercial)	Remarks	
								Towards River	Towards Road					
Kanhajpur	228	96	1.030	Pala Eka	Pala Eka	Pvt.	0.830			0.200	1storied-3, 2storied-1	Residential	unauthorised	
	109	97	0.900	Pala Eka	Pala Eka	Pvt.	0.600			0.300	2storied-5	Residential	unauthorised	
		191	98	1.000	Biall	Biall	Pvt.	0.600		0.400	1storied-2, 2storied-1	Residential	unauthorised	
		97	99	0.430	Pala Eka	Pala Eka	Pvt.			0.320	vacant			
		242/1334	99/1565	0.050	Gharabari	Pala Eka	Pvt.				1storied-1	Residential	OLR-1088/2015	
		242/1125	99/1589	0.030	Pala Eka	Pala Eka	Pvt.				vacant			
		442/405	99/1659	0.040	Pala Eka	Pala Eka	Pvt.				vacant			
		242/1391	99/1661	0.040	Pala Eka	Pala Eka	Pvt.				vacant			
		442/408	99/1662	0.040	Pala Eka	Pala Eka	Pvt.				vacant			
		442/406	99/1664	0.040	Pala Eka	Pala Eka	Pvt.				vacant			
		242/1284	99/1896	0.025	Pala Eka	Pala Eka	Pvt.				vacant			
		242/1283	99/1898	0.025	Pala Eka	Pala Eka	Pvt.	0.400			vacant			
				0.720										
		60	100	0.830	Pala Eka	Pala Eka	Pvt.	0.480			0.350	2storied-2	Residential	unauthorised
		196	101	0.424	Pala Eka	Pala Eka	Pvt.				0.290	vacant		
	242/1445	101	0.020	Pala Eka	Pala Eka	Pvt.					vacant			
	242/1297	101/1567	0.040	Gharabari	Pala Eka	Pvt.					1storied-1	Residential	OLR-1087/2015	
	242/1061	101/1841	0.040	Pala Eka	Pala Eka	Pvt.								
	242/1062	101/1842	0.040	Pala Eka	Pala Eka	Pvt.								
	242/1422	101/2100	0.026	Pala Eka	Pala Eka	Pvt.	0.300				1storied-2	Residential	Unauthorised	
			0.590											
	66	102	0.640	Biall	Biall	Pvt.				0.400	vacant			
	242/1092	102/1869	0.040	Biall	Biall	Pvt.					vacant			
	242/1095	102/1872	0.020	Gharabari	Biall	Pvt.					1storied-1	Residential	OLR-30/2020	
	242/1167	102/1890	0.010	Biall	Biall	Pvt.					vacant			
	242/1169	102/1930	0.040	Biall	Biall	Pvt.					vacant			
	242/1255	102/1996	0.028	Biall	Biall	Pvt.					vacant			

TAHASILDAR
SADAR, CUTTACK

Asst. Executive Engineer
Estimator
Maharadi South District

Name of The Village	Khata No	Plot No	Total Area	Kisam	Kisam Was on 1.4.1974	Land belonging to	Existing Area	Encroached Area		Area taken by River course	Status of land (Building / Vacant) if building Nos of storied	Type of use (Residential / Commercial)	Remarks
								Towards River	Towards Road				
Kanhelapur	242/1256	102/1997	0.022	Biall	Biall	Pvt.	0.440				Vacant		
	242/1423	102/2101	0.040	Biall	Biall	Pvt.					Vacant		
			0.840										
	178	103	0.543	Biall	Biall	Pvt.				0.400	Vacant		
	242/884	103/1656	0.050	Biall	Biall	Pvt.					Vacant		
	242/1064	103/1843	0.060	Biall	Biall	Pvt.					Vacant		
	242/1228	103/1866	0.028	Biall	Biall	Pvt.					Vacant		
	242/1207	103/1954	0.023	Biall	Biall	Pvt.					Vacant		
	2460/2021	103/2007	0.027	Biall	Biall	Pvt.	0.320				Vacant		
			0.730										
	60	104	0.800	Biall	Biall	Pvt.	0.400			0.400	1storied-1	Residential	Unauthorised
	162	105	0.670	Pala Eka	Pala Eka	Pvt.	0.335			0.335	1storied-2	Residential	Unauthorised
	53	106	0.470	Biall	Biall	Pvt.				0.280	Vacant		
	242/1090	106/1867	0.020	Biall	Biall	Pvt.					Vacant		
	242/1091	106/1868	0.040	Biall	Biall	Pvt.	0.250				Vacant		
			0.530										
	18	107	0.480	Pala Eka	Pala Eka	Pvt.				0.380	Vacant		
	242/1204	107/1826	0.040	Pala Eka	Pala Eka	Pvt.					Vacant		
	242/1045	107/1827	0.040	Pala Eka	Pala Eka	Pvt.					Vacant		
	242/1286	107/1831	0.040	Pala Eka	Pala Eka	Pvt.					Vacant		
	242/1287	107/1879	0.020	Pala Eka	Pala Eka	Pvt.					Vacant		
	242/1316	107/2031	0.030	Pala Eka	Pala Eka	Pvt.	0.260				Vacant		
			0.640										
	60	108	0.710	Biall	Biall	Pvt.				0.500	Vacant		
	247/1299	108/2025	0.040	Biall	Biall	Pvt.	0.250				Vacant		
			0.750										
	66	109	0.694	Pala Eka	Pala Eka	Pvt.				0.570	Vacant		
	242/11A7	109/1889	0.010	Pala Eka	Pala Eka	Pvt.					Vacant		
	242/1324	109/1978	0.040	Pala Eka	Pala Eka	Pvt.					Vacant		
	242/1426	109/2104	0.046	Pala Eka	Pala Eka	Pvt.	0.220				Vacant		
			0.790										

TAHASILDAR

Asst. Executive Engineer

Estimator

81 51

85

Name of The Village	Khata No	Plot No	Total Area	Kisam	Kisam Was on 1.4.1974	Land belong to	Existing Area	Encroached Area		Area taken by River course	Status of land (Building / Vacant) if building Nos of storied	Type of use (Residential/ Commercial)	Remarks
								Towards River	Towards Road				
Kanheipur	237	110	0.053	Biall	Biall	Pvt.				0.620	Vacant		
	242/734	110/1513	0.028	Biall	Biall	Pvt.					Vacant		
	242/771	110/1545	0.080	Biall	Biall	Pvt.					Vacant		
	242/694	110/1625	0.080	Biall	Biall	Pvt.					Vacant		
	242/855	110/1627	0.160	Biall	Biall	Pvt.					Vacant		
	242/1002	110/1798	0.240	Biall	Biall	Pvt.					Vacant		
	242/1292	110/2021	0.080	Biall	Biall	Pvt.	0.100				Vacant		
			0.720										
	88	111	0.527	Biall	Biall	Pvt.				0.527	Vacant		
	242/1413	111/2097	0.033	Biall	Biall	Pvt.				0.015	Vacant		
	242/1425	111/2103	0.040	Biall	Biall	Pvt.				0.034	Vacant		
	242/1427	111/2105	0.040	Biall	Biall	Pvt.	0.040			0.024	Vacant		
			0.640										
	108	112	0.590	Pala Eka	Pala Eka	Pvt.	0.020			0.570	Vacant		
	30	113	0.271	Pala Eka	Pala Eka	Pvt.				0.271			
	242/850	113/1617	0.183	Pala Eka	Pala Eka	Pvt.				0.183			
	242/1451	113/2128	0.036	Pala Eka	Pala Eka	Pvt.				0.036			Inside River
			0.490										
	196	114	0.410	Pala Eka	Pala Eka	Pvt.				0.390	Vacant		
	242/1354	114/2053	0.080	Pala Eka	Pala Eka	Pvt.	0.020				Vacant		
			0.490										
	53	115	0.520	Pala Eka	Pala Eka	Pvt.	0.040			0.480	Vacant		
	60	116	0.470	Pala Eka	Pala Eka	Pvt.	0.040			0.430	Vacant		
	45	117	0.400	Pala Eka	Pala Eka	Pvt.	0.040			0.360	Vacant		
	253	118	0.160	Danda	Danda	Govt.	0.010			0.150	Vacant		
	228	119	0.380	Pala Eka	Pala Eka	Pvt.	0.030			0.350	Vacant		
	66	120	0.380	Pala Eka	Pala Eka	Pvt.	0.030			0.350	Vacant		
	7	121	0.270	Pala Eka	Pala Eka	Pvt.	0.020			0.250	Vacant		
	191	122	0.250	Pala Eka	Pala Eka	Pvt.	0.020			0.230	Vacant		
	146	123	0.380	Pala Eka	Pala Eka	Pvt.	0.030			0.350	Vacant		

FAHASILDAR
SADAR, CUTTACK

Asst. Executive Engineer
Estimator

Name of The Village	Khata No	Plot No	Total Area	Kisam	Kisam Was on 1.4.1974	Land belong s to	Existing Area	Encroached Area		Area taken by River course	Status of land (Building / Vacant) If building Nos of storied	Type of use (Residential/ Commercial)	Remarks
								Towards River	Towards Road				
Kanheipur	242/820	124	0.330	Biali	Biali	Pvt.	0.040			0.290	Vacant		
	109	125	0.340	Pala Eka	Pala Eka	Pvt.	0.040			0.300	Vacant		
	30	126	0.275	Pala Eka	Pala Eka	Pvt.				0.275	Vacant		
	242/839	126/1623	0.165	Pala Eka	Pala Eka	Pvt.	0.040			0.125	Vacant		
			0.440										
	156	127	0.340	Pala Eka	Pala Eka	Pvt.	0.060			0.280	Vacant		
	60	128	0.450	Pala Eka	Pala Eka	Pvt.	0.060			0.390	Vacant		
	162	129	0.350	Pala Eka	Pala Eka	Pvt.	0.060			0.290	Vacant		
	143	130	0.360	Pala Eka	Pala Eka	Pvt.	0.060			0.300	Vacant		
	18	131	0.340	Pala Eka	Pala Eka	Pvt.	0.050			0.290	Vacant		
	66	132	0.340	Pala Eka	Pala Eka	Pvt.	0.050			0.290	Vacant		
	21	133	0.260	Pala Eka	Pala Eka	Pvt.	0.060			0.200	Vacant		
	108	134	0.250	Pala Eka	Pala Eka	Pvt.	0.080			0.170	Vacant		
	178	135	0.240	Pala Eka	Pala Eka	Pvt.				0.240			Inside River
	88	136	0.240	Biali	Biali	Pvt.				0.240			Inside River
	105	137	0.250	Pala Eka	Pala Eka	Pvt.				0.250			Inside River
	60	138	0.270	Pala Eka	Pala Eka	Pvt.				0.270	Vacant		
	73	138/741	0.050	Biali Dofasal Eka	Biali Dofasal Eka	Pvt.	0.040			0.010	Vacant		
			0.320										
	107	139	0.330	Patita	Patita	Pvt.				0.300	Vacant		
	242/925	139/737	0.130	Gharabari	Patita	Pvt.	0.160				Vacant		OLR-46/2016
			0.460										
	78	140	1.520	Pala Eka	Pala Eka	Pvt.				1.520			
	252	140/732	16.200	Nadi	Nadi	Govt.				16.200			
	78	140/788	1.080	Nadi	Nadi	Pvt.				1.080			Inside River
			18.800										
	254	141	8.600	Gochar	Gochar	Govt.	4.600			4.000	vacant		
	242/872	142	0.060	Patita	Patita	Pvt.							
	242/871	142/1639	0.020	Patita	Patita	Pvt.	0.080				1storied-1	Commercial	unauthorised
			0.080										

TAHASILDAR
SADAR CUTTACK

Asst. Executive Engineer
Estimator

Name of The Village	Khatana No	Plot No	Total Area	Kisam	Kisam Was on 1.4.1974	Land belong to	Existing Area	Encroached Area		Area taken by River course	Status of land (Building / Vacant) if of storied	Type of use (Residential/ Commercial)	Remarks
								Towards River	Towards Road				
Kanheipur	242/838	143	0.035	Biali	Biali	Pvt.					vacant		
	242/837	143/1607	0.035	Biali	Biali	Pvt.					vacant		
	242/836	143/1608	0.020	Biali	Biali	Pvt.	0.090				vacant		
			0.090										
	107	144	0.070	Biali	Biali	Pvt.	0.070				2storied-1	Residential	Unauthorised
	242/1431	145	0.080	Biali	Biali	Pvt.	0.080				1storied-1	Commercial	Unauthorised
	228	146	0.080	Patita	Patita	Pvt.	0.080				Tin shade	Commercial	Unauthorised
	228	147	0.060	Nutan Patita	Nutana Patita	Pvt.	0.070				Vacant		
	242/613	148	0.090	Gharabari	Patita	Pvt.	0.090				1storied-1	Residential	OLR-600/2010
	242/843	149	0.080	Gharabari	Patita	Pvt.	0.080				1storied-1	Residential	OLR-47/2016
	442/410	150	0.080	Patita	Patita	Pvt.	0.080				1storied-1	Residential	Unauthorised
	228	151	0.080	Patita	Patita	Pvt.	0.080				1storied-1	Residential	Unauthorised
	242/417	152	0.090	Gharabari	Patita	Pvt.	0.090				2storied-1	Residential	OLR-617/2013
	242/875	153	0.050	Patita	Patita	Pvt.					Vacant		
	242/609	153/1421	0.030	Gharabari	Patita	Pvt.	0.080				1storied-1	Residential	OLR-341/2010
	242/609	154	0.037	Gharabari	Patita	Pvt.					1storied-1	Residential	
	242/608	154/1419	0.053	Gharabari	Patita	Pvt.	0.090				1storied-1	Residential	OLR-34/2010
			0.090								1storied-1	Residential	OLR-339/2010
	242/608	155	0.013	Gharabari	Patita	Pvt.					2storied-1	Residential	OLR-339/2010
	242/607	155/1418	0.067	Gharabari	Patita	Pvt.	0.080				2storied-1	Residential	OLR-340/2010
			0.080										
	97	156	0.090	Patita	Patita	Pvt.	0.090				1storied-1	Residential	Unauthorised
	20	157	0.100	Pala Eka	Pala Eka	Pvt.	0.100				1storied-1	Residential	Unauthorised
	66	158	0.090	Patita	Patita	Pvt.	0.09			0.002	1storied-1	Residential	Unauthorised
	129	159	0.050	Patita	Patita	Pvt.	0.05				vacant		
	253	160	0.220	Smasan	Smasan	Govt.	0.22				vacant		
	242/94	161	0.190	Patita	Patita	Pvt.	0.19				vacant		
	242/834	161/1611	0.060	Patita	Patita	Pvt.	0.06				vacant		
			0.250										

83 53 =

87

TAHASILDAR
SADAR, CUTTACK

Asst. Executive Engineer
Estimator

Name of The Village	Khata No	Plot No	Total Area	Kisam	Kisam Was on 1.4.1974	Land belong to	Existing Area	Encroached Area		Area taken by River course	Status of land (Building / Vacant) if of storied	Type of use (Residential/ Commercial)	Remarks
								Towards River	Towards Road				
Kanheipur	96	162	1.220	Patita	Patita	Pvt.	1.22				Vacant		
	66	163	0.600	Patita	Patita	Pvt.	0.6				Vacant		
	242/660	163/2522	0.110	Patita	Patita	Pvt.	0.11				Vacant		
			0.710								Vacant		
	66	164	0.100	Patita	Patita	Pvt.	0.1				Vacant		
	88	165	0.075	Patita	Patita	Pvt.	0.075				Vacant		
	242/1210	165/1957	0.005	Patita	Patita	Pvt.	0.005				Vacant		
			0.080								Vacant		
	85	166	0.053	Patita	Patita	Pvt.	0.053				Vacant		
	242/1209	166/1956	0.027	Patita	Patita	Pvt.	0.027				Vacant		
			0.080								Vacant		
	53	167	0.090	Patita	Patita	Pvt.	0.090				Vacant		
	88	168	0.275	Patita	Patita	Pvt.					Vacant		
	242/1223	168/1568	0.023	Patita	Patita	Pvt.					Vacant		
	242/1325	168/1602	0.020	Patita	Patita	Pvt.					Vacant		
	242/1229	168/1971	0.028	Patita	Patita	Pvt.					Vacant		
	242/1231	168/1973	0.034	Patita	Patita	Pvt.					Vacant		
	242/1260	168/2000	0.040	Patita	Patita	Pvt.	0.420				Vacant		
			0.420								Vacant		
	51	169	0.460	Patita	Patita	Pvt.	0.460				Vacant		
	53	170	0.100	Jalasa-2	Jalasa-2	Pvt.	0.100				Vacant		
	242/631	171	0.050	Gharabari	Gharabari	Pvt.	0.050				Vacant		
	113	172	0.166	Bagayat-2	Bagayat-2	Pvt.					Vacant		OLR-959/2010
	242/469	172/1359	0.365	Gharabari	Bagayat-2	Pvt.					Vacant		
	242/559	172/1374	0.487	Gharabari	Bagayat-2	Pvt.					1storied-1		OLR-911/2008
	242/831	172/1601	0.121	Gharabari	Bagayat-2	Pvt.					1storied-1		OLR-910/2008
	242/873	172/1644	0.200	Gharabari	Bagayat-2	Pvt.					1storied-1		OLR-1005/2016
	242/832	172/1660	0.121	Gharabari	Bagayat-2	Pvt.	1.458				1storied-1	Residential	OLR-1006/2016
	242/174	173	0.840	Patita	Patita	Pvt.	0.840				Vacant		OLR-1007/2016

TAHASILDAR

Asst. Executive Engineer

Regional Engineer
Mathanadi South Division-I

85

89

Name of The Village	Khata No	Plot No	Total Area	Kisam	Kisam Was on 1.4.1974	Land belong to	Existing Area	Encroached Area		Area taken by River course	Status of land (Building / Vacant) if building Nos of storied	Type of use (Residential / Commercial)	Remarks
								Towards River	Towards Road				
Kanheipur	229	174	0.120	Patita	Patita	Pvt.	0.120			VACANT			
	228	175	0.070	Pala Eka	Pala Eka	Pvt.	0.070			Tinshade		Commercial	Unauthorised
	177	176	0.070	Patita	Patita	Pvt.				Vacant			
	242/975	176/1490	0.040	Patita	Patita	Pvt.	0.110			Vacant			
			0.110										
	66	177	0.120	Patita	Patita	Pvt.	0.120			Vacant			
	66	178	0.150	Patita	Patita	Pvt.	0.150		0.005	1storied-1		Residential	unauthorised
	66	179	0.120	Pala Eka	Pala Eka	Pvt.				Vacant			
	242/766	179/1541	0.070	Pala Eka	Pala Eka	Pvt.	0.190			Vacant			
			0.190										
	66	180	0.530	Bagayat-2	Bagayat-2	Pvt.				Vacant			
	242/766	180/1542	0.270	Bagayat-2	Bagayat-2	Pvt.	0.800			Vacant			
			0.800										
	142	181	1.400	Bagayat-2	Bagayat-2	Pvt.	1.400			Vacant			
	143	182	0.120	Patita	Patita	Pvt.	0.120		0.004	1storied-1		Residential	unauthorised
	143	183	0.110	Blaji	Blaji	Pvt.	0.110		0.004	1storied-1		Residential	unauthorised
	242/740	184	0.038	Gharabari	Blaji	Pvt.				1storied-1		Residential	OLR-148/2012
	242/610	184/1423	0.036	Gharabari	Blaji	Pvt.				2storied-1		Residential	OLR-549/2010
	242/635	184/1491	0.036	Gharabari	Blaji	Pvt.	0.110			1storied-1		Residential	OLR-1391/2010
			0.110										
	177	185	0.048	Bagayat-2	Bagayat-2	Pvt.				Vacant			
	242/445	185/1332	0.040	Gharabari	Bagayat-2	Pvt.				1storied-1		Residential	OLR-831/2015
	242/446	185/1333	0.040	Gharabari	Bagayat-2	Pvt.				1storied-1		Residential	OLR-833/2015
	242/1446	185/2123	0.032	Bagayat-2	Bagayat-2	Pvt.	0.160			Vacant			
			0.160										
	44	186	0.870	Bagayat-2	Bagayat-2	Pvt.				Vacant			
	242/1406	186/2093	0.030	Bagayat-2	Bagayat-2	Pvt.				Vacant			
	242/1457	186/2131	0.080	Bagayat-2	Bagayat-2	Pvt.				Vacant			
	242/1458	186/2132	0.080	Bagayat-2	Bagayat-2	Pvt.				Vacant			
	242/1459	186/2133	0.080	Bagayat-2	Bagayat-2	Pvt.				Vacant			

TAHASILDAR
GADAR, CUTTACK

Asst. Executive Engineer
Estimator

Mahanadi South Division-1

Name of The Village	Khata No	Plot No	Total Area	Kisam	Kisam Was on 1.4.1974	Land belong s to	Existing Area	Encroached Area		Area taken by River course	Status of land (Building / Vacant) if building Nos of storied	Type of use (Residential / Commercial)	Remarks
								Towards River	Towards Road				
Kanheipur	242/1460	186/2134	0.080	Bagayat-2	Bagayat-2	Pvt.	1.220				VACANT		
			1.220										
	156	187	0.190	Bagayat-2	Bagayat-2	Pvt.					Vacant		
	242/1430	187/2107	0.040	Bagayat-2	Bagayat-2	Pvt.					Vacant		
	242/1431	187/2108	0.020	Bagayat-2	Bagayat-2	Pvt.	0.250				Vacant		
			0.250										
	145	188	0.190	Patla	Patla	Pvt.	0.190				Vacant		
	120	189	0.030	Patla	Patla	Pvt.	0.030				Vacant		
	159	190	0.038	Patla	Patla	Pvt.					Vacant		
	242/1219	190/1564	0.013	Patla	Patla	Pvt.	0.050				Vacant		
			0.050										
	158	191	0.050	Patla	Patla	Pvt.	0.050				Vacant		
	242/806	192	0.450	Bagayat-2	Bagayat-2	Pvt.					Vacant		
	242/1312	192/1953	0.080	Bagayat-2	Bagayat-2	Pvt.					Vacant		
	242/1206	192/1976	0.040	Bagayat-2	Bagayat-2	Pvt.					Vacant		
	242/1234	192/2041	0.030	Bagayat-2	Bagayat-2	Pvt.					Vacant		
	242/1333	192/781	0.030	Bagayat-2	Bagayat-2	Pvt.	0.630				Vacant		
			0.630										
	242/1417	193/2054	0.008	Patla	Patla	Pvt.					Vacant		
	242/1364	193/2057	0.040	Patla	Patla	Pvt.					Vacant		
	242/1416	193/2087	0.024	Patla	Patla	Pvt.					Vacant		
	242/1424	193/2102	0.040	Patla	Patla	Pvt.					Vacant		
	242/1434	193/2116	0.040	Patla	Patla	Pvt.					Vacant		
	242/1435	193/2117	0.024	Patla	Patla	Pvt.					Vacant		
	242/1437	193/2119	0.064	Patla	Patla	Pvt.	0.240				Vacant		
			0.240										
	162	194	0.210	Bagayat-2	Bagayat-2	Pvt.					Vacant		
	242/1040	194/1218	0.025	Bagayat-2	Bagayat-2	Pvt.					Vacant		
	242/991	194/1788	0.015	Bagayat-2	Bagayat-2	Pvt.					Vacant		
	242/720	194/3388	0.030	Bagayat-2	Bagayat-2	Pvt.	0.280				Vacant		

cmf



TAHASILDAR

MADHUPUTRAK

Asst. Executive Engineer

Estimator

Madanpur South Division-1
Cuttack-1

Name of The Village	Khata No	Plot No	Total Area	Kisam	Kisam Was on 1.4.1974	Land belong to	Existing Area	Encroached Area		Area taken by River course	Status of land (Building / Vacant) if of storied	Type of use (Residential/ Commercial)	Remarks
								Towards River	Towards Road				
Kanheipur			0.280										
	155	195	0.750	Patita	Patita	Pvt.	0.750				1storied-1 2,2storied-2 3storied-3	Residential	Unauthorised
	169	196	0.080	Patita	Patita	Pvt.					vacant		
	242/879	196/1649	0.010	Patita	Patita	Pvt.					vacant		
	242/1395	196/1667	0.010	Patita	Patita	Pvt.	0.100				vacant		
	169	197	0.100	Pala Dui	Pala Dui	Pvt.	0.100				2storied-1	Residential	Unauthorised
	45	198	0.040	Pala Eka	Pala Eka	Pvt.					Vacant		
	242/457	198/1449	0.040	Gharabari	Pala Eka	Pvt.	0.080		0.003		3storied-1	Residential	OLR-893/2012
			0.080										
	242/421	199/1202	0.011	Gharabari	Pala Eka	Pvt.					2storied-2	Residential	OLR-72/2010
	242/422	199/1203	0.035	Pala Eka	Pala Eka	Pvt.					vacant		
	242/679	199/1513	0.040	Gharabari	Pala Eka	Pvt.					vacant		
	242/886	199/1663	0.040	Pala Eka	Pala Eka	Pvt.					vacant		OLR-72/2010
	242/1381	199/2069	0.024	Gharabari	Pala Eka	Pvt.	0.150		0.008		1storied-1	Residential	OLR-344/2010
			0.150										
	196	200	0.060	Pala Eka	Pala Eka	Pvt.					vacant		
	242/430	200/1209	0.007	Pala Eka	Pala Eka	Pvt.					vacant		
	242/512	200/1401	0.032	Gharabari	Pala Eka	Pvt.					1storied-1	Residential	OLR-887/2006
	242/859	200/1630	0.032	Pala Eka	Pala Eka	Pvt.	0.130				vacant		
			0.130										
	242/677	201	0.040	Patita	Patita	Pvt.					vacant		
	242/479	201/1370	0.050	Gharabari	Patita	Pvt.	0.090				1storied-1	Residential	OLOR-142/2005
			0.090										
	110	202	0.435	Patita	Patita	Pvt.					1storied-1	Residential	unauthorised
	242/811	202/1588	0.045	Patita	Patita	Pvt.	0.480				vacant		
			0.480										

87 57

91

TAHASILDAR
SADAD MITTALAsst. Executive Engineer
Estimator

Name of The Village	Khata No	Plot No	Total Area	Kisam	Kisam Was on 1.4.1974	Land belong to	Existing Area	Encroached Area		Area taken by River course	Status of land (Building / Vacant) if of storied	Type of use (Residential/ Commercial)	Remarks
								Towards River	Towards Road				
Kanheipur	242/811	203	0.372	Pala Eka	Pala Eka	Pvt.					Vacant		
	242/805	203/1579	0.075	Pala Eka	Pala Eka	Pvt.					Istoried-1	Residential	unauthorised
	242/961	203/1757	0.034	Pala Eka	Pala Eka	Pvt.					Istoried-1	Residential	unauthorised
	242/974	203/1771	0.034	Pala Eka	Pala Eka	Pvt.					Istoried-1	Residential	unauthorised
	242/982	203/1778	0.017	Pala Eka	Pala Eka	Pvt.					Istoried-1	Residential	unauthorised
	242/983	203/1779	0.017	Gharabari	Pala Eka	Pvt.					Istoried-1	Residential	OLR-624/2019
	242/811	203/764	0.026	Pala Eka	Pala Eka	Pvt.					Istoried-1	Residential	unauthorised
	242/1393	203/791	0.025	Pala Eka	Pala Eka	Pvt.	0.600				Istoried-1	Commercial	unauthorised
			0.600										
	29	204	0.168	Patita	Patita	Pvt.					Vacant		
	242/1390	204/2080	0.052	Patita	Patita	Pvt.					Vacant		
	242/1396	204/2084	0.025	Patita	Patita	Pvt.					Vacant		
	242/1397	204/2086	0.060	Patita	Patita	Pvt.					Vacant		
	242/1401	204/2088	0.040	Patita	Patita	Pvt.					Vacant		
	242/1402	204/2089	0.025	Patita	Patita	Pvt.					Vacant		
	242/1403	204/2091	0.020	Patita	Patita	Pvt.					Vacant		
	242/1414	204/2098	0.060	Patita	Patita	Pvt.					Vacant		
	242/1448	204/2125	0.060	Patita	Patita	Pvt.	0.510				Vacant		
			0.510										
	242/1415	205	0.035	Patita	Patita	Pvt.					Istoried-1	Commercial	unauthorised
	242/835	205/1609	0.035	Patita	Patita	Pvt.					Istoried-1	Commercial	unauthorised
	242/907	205/1687	0.070	Gharabari	Patita	Pvt.	0.140	0.002			Istoried-1	Commercial	unauthorised
			0.140										
	156	206	0.050	Bhali	Bhali	Pvt.							unauthorised
	242/1433	206/2115	0.050	Bhali	Bhali	Pvt.	0.100	0.003			Tarpin Shade	Commercial	unauthorised
			0.100										
	242/1136	207	0.090	Patita	Patita	Pvt.	0.090	0.003			Istoried-1	Residential	unauthorised
	29	208	0.129	Patita	Patita	Pvt.					Vacant		
	242/1390	208/2081	0.008	Patita	Patita	Pvt.					Vacant		
	242/1396	208/2085	0.015	Patita	Patita	Pvt.					Vacant		

cat

TAHASILDAR

SADAR. CUTACK

Asst. Executive Engineer

Estimate Division

Mathapatna, Cutack

Name of The Village	Khata No	Plot No	Total Area	Kisam	Kisam Was on 1.4.1974	Land belong to	Existing Area	Encroached Area		Area taken by River course	Status of land (Building / Vacant) If building Nos of storied	Type of use (Residential/ Commercial)	Remarks
								Towards River	Towards Road				
Kanheipur	242/1402	208/2090	0.043	Patita	Patita	Pvt.	0.260			vacant	vacant		
	242/1449	208/2126	0.065	Patita	Patita	Pvt.					vacant		
	89	209	0.191	Patita	Patita	Pvt.					vacant		
	242/1361	209/1946	0.029	Patita	Patita	Pvt.					vacant		
	242/1360	209/1985	0.040	Patita	Patita	Pvt.	0.260				vacant		
	242/562	210	0.050	Gharabari	Patita	Pvt.					1storied-1	Residential	OLR-1043/2008
	242/561	210/1379	0.040	Gharabari	Patita	Pvt.	0.090				1storied-1	Residential	OLR-1041/2008
	242/509	211	0.045	Gharabari	Patita	Pvt.					Tin shade	Residential	OLR-395/2009 OLR-243/2006
	242/464	211/1351	0.045	Gharabari	Patita	Pvt.	0.090	0.005					
	242/926	212	0.070	Gharabari	Patita	Pvt.					1storied-1	Residential	OLR-128/2018
	242/926	212/1700	0.070	Gharabari	Patita	Pvt.	0.140				1storied-1	Residential	OLR-128/2018
	191	213	0.055	Patita	Patita	Pvt.					vacant		
	242/574	213/1387	0.040	Gharabari	Patita	Pvt.					2storied-1	Residential	OLR-49/2008
	242/1369	213/2062	0.095	Patita	Patita	Pvt.	0.190	0.005			vacant		
	242/1385	214	0.280	Patita	Patita	Pvt.	0.280				2storied-1	Residential	Unauthorised
	242/1069	215/1846	0.040	Pala Eka	Pala Eka	Pvt.					vacant		
	242/1070	215/1847	0.060	Pala Eka	Pala Eka	Pvt.					vacant		
	242/1071	215/1848	0.020	Pala Eka	Pala Eka	Pvt.					vacant		
	242/1072	215/1849	0.020	Pala Eka	Pala Eka	Pvt.					vacant		
	242/1271	215/2009	0.020	Pala Eka	Pala Eka	Pvt.	0.160				vacant		

AC506.283

TAHASILDAR
SADAR, CUTTACK

Asst. Executive Engineer
Estimator

Mahanadi South Division-1.

Information on the land situated inside the embankment road next to the Mahanadi in Bhadimula village.
Govt. Land = 60 =

Types of Kismam	No. of Plot	Area was on Publication	No. of Homestead Plot	Otherthan Homestead plot	Encroachment	Area Drown in River Course	No Building Over constructed over Govt. Plot	Vacant Homestead Plot	% ge of Area drown in River
Bandha	1	0.360							
Gochar	9	6.610							
Gharabari	1	0.040		1	0.040				
Debasthalli	1	0.520				0.52			
Gramya Jungle	3	3.210				3.210			100
Patla	5	2.910							100
Rasta	4	0.43							
Basti Jogya	1	0.4				0.4			
Total	25	14.480			0.040	4.130		0	100

Pyt. Land

Types of Kismam	No. of Plot	Area was on Publication	No. of Homestead Plot	Otherthan Homestead plot	Converted Area	Area Drown in River Course	No. of Construction ever otherthan Homestead land	Vacant Homestead Plot	% ge of Area drown in River
Bagayata	7	1.150		7					
Gharabari	58	4.600	58		0.26			12	
Debasthalli	2	1.000		2					
Jalasaya	3	0.400		3			1		
Patla	13	6.050		13		1.870	2		
Pala	21	4.770		21			1		30.9
Adi	4	0.120		4			4		
Bajefasal	2	0.630		2			3		
Blali	22	5.190		22					
Sarad	10	2.140		10		2.79	2		53.75
Rasta	1	0.040		1			2		
Total	143	26.090	58	85	0.260	4.660	16	12	Nil

TAHASILDAR R.S. G.R. Patil

SAPAR CUTACK

Asst. Executive Engineer

Estimator
Mahanadi South Division
Cuttack

Name of The Village	Khata No	Plot No	Total Area	Present Kism	Kism was on 31.05.1991	Land belongs to	Existing Area	Encroache		Area taken by River course	Status of land (Building / Vacant) if	Annexur e-A	Type of use (Residential / Commercial)	Remarks
								Towards River	Towards Road					
Bhadimula	133	1	8.600	Nadi	Nadi	Govt.	8.6							River
Bhadimula	135	2	1.100	Gramya Jungle	Gramya Jungle	Govt.	0			1.1	Inside River			
Bhadimula	135	3	1.090	Gramya Jungle	Gramya Jungle	Govt.	0			1.09	Inside River			
Bhadimula	36	4	2.460	Bhali Dofasali	Bhali Dofasali	Pvt.	0			2.46	Inside River			
Bhadimula	88	5	0.330	Bhali Dofasali	Bhali Dofasali	Pvt.	0			0.33	Inside River			
Bhadimula	88	6	1.050	Patla	Patla	Pvt.	0			1.05	Inside River			
Bhadimula	53	7	0.343	Patla	Patla	Pvt.	0.343			0	Vacant			
Bhadimula	132/115	7/489	0.107	Patla	Patla	Pvt.	0.107			0	Vacant			
Bhadimula	42	8	0.460	Patla	Patla	Pvt.	0.46			0	Vacant			
Bhadimula	53	9	0.020	Patla	Patla	Pvt.	0.02			0	Vacant			
Bhadimula	132/184	9/646	0.060	Patla	Patla	Pvt.	0.06			0	Vacant			
Bhadimula	13	10	0.020	Patla	Patla	Pvt.	0.02			0	Vacant			
Bhadimula	132/53	10/421	0.040	Gharabari	Patla	Pvt.	0.04			0	G+1 Floor	Residential		O.L.R 8(A) 1796/2010
Bhadimula	132/88	10/422	0.040	Gharabari	Patla	Pvt.	0.040			0	G+1 Floor	Residential		O.L.R 8(A) 1795/2010

TAHASILDAR
SADAR, CUTTACK

R/S

91 61

Bhadrimula	132/56	10/423	0.060	Gharabari	Patla	Pvt.	0.06					0 G+1 Floor	Residential	O.L.R.8(A) 545/2016
Bhadrimula	132/70	10/434	0.040	Gharabari	Patla	Pvt.	0.04					0 G+1 Floor	Residential	O.L.R.8 (A) 647/2011
Bhadrimula	132/74	10/438	0.040	Gharabari	Patla	Pvt.	0.04					0 Floor	Residential	O.L.R.8 (A) 647/2011
Bhadrimula	88	11	0.920	Bagayat Dul	Bagayat Dul	Pvt.	0.92					0 Vacant		
Bhadrimula	88	12	1.620	Patla	Patla	Pvt.	1.62					Asbestos 0 (Cow Shed)		Area 800Sq. Ft.
Bhadrimula	134	13	0.130	Road	Road	Govt.	0.13					0 Road		
Bhadrimula	134	14	0.520	Debasthall	Debasthall	Govt.	0					0.52 Inside River		
Bhadrimula	82	15	0.370	Patla	Patla	Pvt.	0					0.37 Inside River		
Bhadrimula	29	16	0.450	Patla	Patla	Pvt.	0					0.45 Inside River		
Bhadrimula	133	17	5.020	Nadi	Nadi	Govt.	0					5.02 Inside River		River
Bhadrimula	135	18	0.400	Bastl Jogyra	Bastl Jogyra	Govt.	0					0.4 Inside River		
Bhadrimula	73	19	2.940	Nadi	Nadi	Pvt.	0					2.94 Inside River		River
Bhadrimula	34	20	0.370	Gharabari	Gharabari	Pvt.	0.37					0 Vacant		settlement Gharabari
Bhadrimula	2	21	0.120	Gharabari	Gharabari	Pvt.	0.12					0 Vacant		settlement Gharabari
Bhadrimula	2	22	0.090	Gharabari	Gharabari	Pvt.	0.09					0 Vacant		settlement Gharabari

TĀHASILDĀR
SADAR, CUTTACK

R.T.

Asst. Executive Engineer
Estimate Division
Maharaja's South Division-I
Cuttack-1

Bhadimula	109	23	0.170	Gharabari	Gharabari	Pvt.	0.17					0	Ground 0 Floor	Residential	settlement Gharabari
Bhadimula	40	24	0.170	Gharabari	Gharabari	Pvt.	0.17					0	Ground 0 Floor	Residential	settlement Gharabari
Bhadimula	91	25	0.160	Gharabari	Gharabari	Pvt.	0.16					0	Vacant		settlement Gharabari
Bhadimula	73	26	0.021	Gharabari	Gharabari	Pvt.	0.021					0	Vacant		settlement Gharabari
Bhadimula	132/174	26/637	0.049	Gharabari	Gharabari	Pvt.	0.049					0	Ground 0 Floor	Residential	settlement Gharabari
Bhadimula	91	27	0.280	Gharabari	Gharabari	Pvt.	0.28					0	5 Ground 0 Floor	Residential	settlement Gharabari
Bhadimula	132/191	27/652	0.060	Gharabari	Gharabari	Pvt.	0.06					0	3 Ground 0 Floor	Residential	settlement Gharabari
Bhadimula	40	28	0.050	Gharabari	Gharabari	Pvt.	0.05					0	Vacant		settlement Gharabari
Bhadimula	5	29	0.050	Gharabari	Gharabari	Pvt.	0.05					0	Ground 0 Floor	Residential	settlement Gharabari
Bhadimula	132/161	30	0.043	Gharabari	Gharabari	Pvt.	0.043					0	Ground 0 Floor	Residential	settlement Gharabari
Bhadimula	132/154	30/625	0.043	Gharabari	Gharabari	Pvt.	0.043					0	Ground 0 Floor	Residential	settlement Gharabari

AA

TAHASILDAR
SADAR, CUTTACK

R/G.

Asst. Executive Engineer
Estimator

Maharani South Division

Bhadimula	132/162	30/529	0.063	Gharabari	Gharabari	Pvt.	0.063				Ground 0 Floor	Residential	settlement Gharabari
Bhadimula	132/163	30/630	0.063	Gharabari	Gharabari	Pvt.	0.063				Ground 0 Floor	Residential	settlement Gharabari
Bhadimula	80	31	0.090	Gharabari	Gharabari	Pvt.	0.09				2 Ground 0 Floor	Residential	settlement Gharabari
Bhadimula	132/114	31/487	0.090	Gharabari	Gharabari	Pvt.	0.09				Ground 0 Floor	Residential	settlement Gharabari
Bhadimula	91	32	0.040	Gharabari	Gharabari	Pvt.	0.04				Ground 0 Floor	Residential	settlement Gharabari
Bhadimula	132/57	33	0.010	Gharabari	Gharabari	Pvt.	0.01				Ground 0 Floor	Residential	settlement Gharabari
Bhadimula	40	34	0.040	Gharabari	Gharabari	Pvt.	0.04				Ground 0 Floor	Residential	settlement Gharabari
Bhadimula	72	35	0.100	Gharabari	Gharabari	Pvt.	0.1				Ground 0 Floor	Residential	settlement Gharabari
Bhadimula	81	36	0.040	Road	Road	Pvt.	0.04				Ground 0 Floor	Residential	settlement Gharabari
Bhadimula	26	37	0.040	Gharabari	Gharabari	Pvt.	0.04				Ground 0 Floor	Residential	settlement Gharabari
Bhadimula	80	38	0.020	Gharabari	Gharabari	Pvt.	0.02				Ground 0 Floor	Residential	settlement Gharabari

M

TAHASILDAR

SADAR, CUTTACK

R.S.

Asst. Executive Engineer

Estimator

Mahanadi South Division - I

Cuttack

Bhadimula	132/114	38/486	0.020	Gharabari	Gharabari	Pvt.	0.02				Ground 0 Floor	Residential	settlement Gharabari
Bhadimula	17	39	0.050	Gharabari	Gharabari	Pvt.	0.05				Ground 0 Floor	Residential	settlement Gharabari
Bhadimula	93	40	0.040	Gharabari	Gharabari	Pvt.	0.04				Ground 0 Floor	Residential	settlement Gharabari
Bhadimula	88	41	0.040	Gharabari	Gharabari	Pvt.	0.04				Ground 0 Floor	Residential	settlement Gharabari
Bhadimula	93	42	0.040	Gharabari	Gharabari	Pvt.	0.04				Ground 0 Floor	Residential	settlement Gharabari
Bhadimula	88	43	0.300	Gharabari	Gharabari	Pvt.	0.3				Ground 0 Floor	Residential	settlement Gharabari
Bhadimula	94	44	0.130	Gharabari	Gharabari	Pvt.	0.13				Ground 0 Floor	Residential	settlement Gharabari
Bhadimula	18	45	0.060	Gharabari	Gharabari	Pvt.	0.06				Ground 0 Floor	Residential	settlement Gharabari
Bhadimula	134	46	0.040	Road	Road	Govt.	0.04				0 Vacant		
Bhadimula	66	47	0.070	Gharabari	Gharabari	Pvt.	0.07				0 Boundary		settlement Gharabari
Bhadimula	87	48	0.060	Gharabari	Gharabari	Pvt.	0.06				0 Tin Shed		settlement Gharabari
Bhadimula	124	49	0.010	Gharabari	Gharabari	Pvt.	0.01				Ground 0 Floor	Residential	settlement Gharabari

TAHASILDAR
SADAR, CUTTACK

Q
R/S

Bhadimula	134	50	0.040	Gharabari	Gharabari	Govt.	0.04	Ground 0 Floor	Residential	settlement Gharabari
Bhadimula	134	51	0.240	Road	Road	Govt.	0.24	0 Vacant		
Bhadimula	77	52	0.090	Gharabari	Gharabari	Pvt.	0.09	0 G+1 Floor Ground	Residential	settlement Gharabari
Bhadimula	48	53	0.010	Jalassaya Dul	Jalassaya Dul	Pvt.	0.01	0 Floor	Residential	
Bhadimula	47	54	0.010	Gharabari	Gharabari	Pvt.	0.01	Ground 0 Floor	Residential	settlement Gharabari
Bhadimula	73	55	0.080	Gharabari	Gharabari	Pvt.	0.08	0 G+1 Floor	Residential	settlement Gharabari
Bhadimula	47	56	0.010	Gharabari	Gharabari	Pvt.	0.01	0 Vacant		
Bhadimula	47	57	0.240	Gharabari	Gharabari	Pvt.	0.24	0 5 floor	Residential	settlement Gharabari
Bhadimula	47	58	0.010	Debasthall	Debasthall	Pvt.	0.01	0 House	Residential	
Bhadimula	134	59	0.020	Road	Road	Govt.	0.02	0 Road	Road	
Bhadimula	85	60	0.090	Gharabari	Gharabari	Pvt.	0.09	Ground 0 Floor	Residential	settlement Gharabari
Bhadimula	106	61	0.020	Gharabari	Gharabari	Pvt.	0.02	0 Vacant		settlement Gharabari
Bhadimula	106	62	0.020	Gharabari	Gharabari	Pvt.	0.02	0 Vacant		settlement Gharabari

TAHASILDAR
SADAR, CUTTACK

P.R.S.

Asst. Executive Engineer
Estimator

Mahanadi South Division-I

Bhadimula	127	63	0.080	Gharabari	Gharabari	Pvt.	0.08			0 Vacant	settlement Gharabari
Bhadimula	47	64	0.260	Gharabari	Gharabari	Pvt.	0.26			Ground 0 Floor	settlement Gharabari
Bhadimula	48	65	0.260	Jalesya Dul	Jalesya Dul	Pvt.	0.26			0 Vacant	
Bhadimula	26	66	0.050	Sarad Eka	Sarad Eka	Pvt.	0.05			0 G+1 Floor	
Bhadimula	132/71	66/435	0.040	Gharabari	Gharabari	Pvt.	0.04			0 Boundary	settlement Gharabari
Bhadimula	132/116	66/490	0.040	Sarad Eka	Sarad Eka	Pvt.	0.04			0 Vacant	
Bhadimula	45	67	0.130	Sarad Eka	Sarad Eka	Pvt.	0.13			0 Vacant	
Bhadimula	132/139	68	0.130	Gharabari	Gharabari	Pvt.	0.13			0 Boundary	Settlement Gharabari
Bhadimula	75	69	0.026	Sarad Eka	Sarad Eka	Pvt.	0.026			0 G+1 Floor	
Bhadimula	132/30	69/398	0.057	Gharabari	Gharabari	Pvt.	0.057			0 G+1 Floor	O.L.R 8(A) 170/2009
Bhadimula	132/31	69/399	0.057	Gharabari	Gharabari	Pvt.	0.057			0 G+1 Floor	O.L.R 8 (A) 171/2009
Bhadimula	132/58	70	0.140	Sarad Eka	Sarad Eka	Pvt.	0.14			0 Vacant	
Bhadimula	80	71	0.110	Bhali	Bhali	Pvt.	0.11			0 Vacant	
Bhadimula	132/79	71/444	0.110	Bhali	Bhali	Pvt.	0.11			0 Vacant	
Bhadimula	132/114	71/485	0.100	Bhali	Bhali	Pvt.	0.1			0 Vacant	

TAHASILDAR

GAHAR. CUTTACK

Q/R/S.

Bhadirmula	45	72	0.030	Bagayat Dul	Bagayat Dul	Pvt.	0.03						0 Vacant		
Bhadirmula	45	73	0.050	Bagayat Dul	Bagayat Dul	Pvt.	0.05						0 Vacant		
Bhadirmula	26	74	0.060	Bagayat Dul	Bagayat Dul	Pvt.	0.06						0 Vacant		
Bhadirmula	75	75	0.030	Bagayat Dul	Bagayat Dul	Pvt.	0.03						0 Vacant		
Bhadirmula	55	76	0.030	Bagayat Dul	Bagayat Dul	Pvt.	0.03						0 Vacant		
Bhadirmula	72	77	0.030	Bagayat Dul	Bagayat Dul	Pvt.	0.03						0 Vacant		
Bhadirmula	47	78	0.230	Blall	Blall	Pvt.	0.23						0 Inside River		
Bhadirmula	34	79	2.830	Pala Dul	Pala Dul	Pvt.	2.83						0 Inside River		
Bhadirmula	34	80	0.319	Blall	Blall	Pvt.	0.319						0 Vacant		
Bhadirmula	132/140	80/614	0.021	Blall	Blall	Pvt.	0.021						0 Ground Floor		
Bhadirmula	132/142	80/616	0.020	Blall	Blall	Pvt.	0.02						0 Ground Floor		
Bhadirmula	34	81	0.200	Pala Dul	Pala Dul	Pvt.	0.2						0 Vacant		
Bhadirmula	132/121	82/495	0.046	Pala Dul	Pala Dul	Pvt.	0.046						0 G+1 Floor		
Bhadirmula	132/123	82/498	0.034	Pala Dul	Pala Dul	Pvt.	0.034						0 Ground Floor		
Bhadirmula	132/124	82/499	0.060	Pala Dul	Pala Dul	Pvt.	0.06						0 Ground Floor		
Bhadirmula	132/126	83	0.070	Gharabari	Gharabari	Pvt.	0.07						0 Ground Floor	Residential	settlement Gharabari
Bhadirmula	132/77	83/442	0.070	Sarad Eka	Sarad Eka	Pvt.	0.07						0 Vacant		

TAHASIL DAN
SADAR, CUPANG

R/S.

9969

Bhadimula	80	84	0.080	Pala Dui	Pala Dui	Pvt.	0.08				0 Ramp	G (RCC)
Bhadimula	132/79	84/443	0.080	Pala Dui	Pala Dui	Pvt.	0.08				0 Vacant	
Bhadimula	132/108	84/475	0.040	Gharabari	Pala Dui	Pvt.	0.04				0 Vacant	
Bhadimula	132/114	84/484	0.025	Pala Dui	Pala Dui	Pvt.	0.025				0 Vacant	
Bhadimula	132/122	84/496	0.010	Pala Dui	Pala Dui	Pvt.	0.01				0 Vacant	
Bhadimula	132/177	84/640	0.050	Pala Dui	Pala Dui	Pvt.	0.05				0 Vacant	
Bhadimula	132/179	84/642	0.065	Pala Dui	Pala Dui	Pvt.	0.065				0 Vacant	
Bhadimula	132/208	84/664	0.040	Pala Dui	Pala Dui	Pvt.	0.04				0 Vacant	
Bhadimula	132/164	85	0.030	Adi	Adi	Pvt.	0.03				0 G+2	
Bhadimula	132/165	85/481	0.020	Adi	Adi	Pvt.	0.02				0 G+2	
Bhadimula	132/138	86	0.050	Adi	Adi	Pvt.	0.05				0 G+2	
Bhadimula	132/138	87	0.130	Jalasya Dui	Jalasya Dui	Pvt.	0.13				0 G+2	
Bhadimula	132/138	88	0.020	Adi	Adi	Pvt.	0.02				0 Vacant	
Bhadimula	132/138	89	0.520	Pala Dui	Pala Dui	Pvt.	0.52				0 Cabin	
Bhadimula	103	90	0.110	Pala Dui	Pala Dui	Pvt.	0.11				0 Vacant	
Bhadimula	132/127	90/501	0.030	Pala Dui	Pala Dui	Pvt.	0.03				0 Vacant	
Bhadimula	132/128	90/502	0.030	Pala Dui	Pala Dui	Pvt.	0.03				0 Vacant	

103

TAHASILDAR
SADAR CIITTAU

Q/R.S.

Asst. Executive Engineer
Estimator
Maharaj South Division

Bhadimula	132/153	90/624	0.040	Pala Dui	Pala Dui	Pvt.	0.04				0	Vacant		
Bhadimula	132/173	90/636	0.100	Pala Dui	Pala Dui	Pvt.	0.1				0	Vacant		
Bhadimula	132/182	90/644	0.050	Pala Dui	Pala Dui	Pvt.	0.05				0	Vacant		
Bhadimula	70	91	0.300	Blall	Blall	Pvt.	0.3				0	Vacant		
Bhadimula	34	92	0.180	Blall	Blall	Pvt.	0.18				0	Vacant		
Bhadimula	133	93	45.800	Nadi	Nadi	Govt.	0				45.8	Inside River		
Bhadimula	133	94	1.060	Nadi	Nadi	Govt.	0				1.06	Inside River		
Bhadimula	135	95	1.020	Gramya Jungle	Gramya Jungle	Govt.	1.02				0	Inside River		
Bhadimula	34	96	0.150	Blall	Blall	Pvt.	0.15				0	Inside River		
Bhadimula	135	97	3.300	Gochar	Gochar	Govt.	3.3				0	Vacant		
Bhadimula	135	98	0.350	Gochar	Gochar	Govt.	0.35				0	Vacant		
Bhadimula	135	99	0.660	Gochar	Gochar	Govt.	0.66				0	Vacant		
Bhadimula	135	100	0.260	Gochar	Gochar	Govt.	0.26				0	Vacant		
Bhadimula	27	101	0.990	Debasthall	Debasthall	Pvt.	0.99				0	Vacant		
Bhadimula	135	102	0.320	Gochar	Gochar	Govt.	0.32				0	Vacant		
Bhadimula	135	103	0.380	Gochar	Gochar	Govt.	0.38				0	Vacant		
Bhadimula	135	104	0.700	Gochar	Gochar	Govt.	0.7				0	Vacant		

TAHASILDAR

Asst. Executive Engineer

Estimator

Mahaadip Govt. Office, Dhamra

Bhadimula	135	105	0.040	Gochar	Gochar	Govt.	0.04												
Bhadimula	118	106	0.140	Blall	Blall	Pvt.	0.14												
Bhadimula	132/33	106/400	0.040	Gharabari	Gharabari	Pvt.	0.04												O.L.R.8(A) 1680/2009
Bhadimula	132/80	106/447	0.040	Blall	Blall	Pvt.	0.04												
Bhadimula	132/82	106/449	0.040	Blall	Blall	Pvt.	0.04												
Bhadimula	132/83	106/450	0.040	Blall	Blall	Pvt.	0.04												
Bhadimula	132/84	106/451	0.040	Blall	Blall	Pvt.	0.04												
Bhadimula	132/85	106/452	0.040	Blall	Blall	Pvt.	0.04												
Bhadimula	135	107	0.600	Gochar	Gochar	Govt.	0.6												
Bhadimula	118	108	0.020	Blall	Blall	Pvt.	0.02												
Bhadimula	132/237	108/453	0.040	Blall	Blall	Pvt.	0.04												
Bhadimula	113	109	0.180	Sarad Dul	Sarad Eka	Pvt.	0.18												
Bhadimula	28	109	0.170	Pala Dul	Pala Dul	Pvt.	0.17												
Bhadimula	49	110	0.400	Blall	Blall	Pvt.	0.4												
Bhadimula	28	111	0.200	Pala Dul	Pala Dul	Pvt.	0.2												
Bhadimula	49	112	0.060	Blall	Blall	Pvt.	0.06												
Bhadimula	49	113	0.930	Patna	Patna	Pvt.	0.93												

TAHASILDAR
GANAR. CUTTACK

Q
R.S.

Asst. Executive Engineer
Estimator
Maharaj South Division

Bhadimula	137	114	0.360	Bandha	Bandha	R&B	0.36				0	Vacant		
Bhadimula	120	115	0.250	Patita	Patita	Pvt.	0.25				0	Vacant		
Bhadimula	120	116	0.370	Patita	Patita	Pvt.	0.37				0	Vacant		
Bhadimula	139	117	1.050	Patita	Patita	H&U.D.O	1.05				0	Vacant		
Bhadimula	122	118	0.610	Sarad Tini	Sarad Tini	Pvt.	0.61				0	Vacant		
Bhadimula	138	120	0.890	Patita	Patita	Govt.	0.89				0	Vacant		
Bhadimula	139	120/440	0.180	Patita	Patita	H&U.D.O	0.18				0	Vacant		
Bhadimula	113	121	0.080	Sarad Dul	Sarad Dul	Pvt.	0.08				0	Vacant		
Bhadimula	135	122	0.550	Patita	Patita	Govt.	0.55				0	Vacant		
Bhadimula	113	123	0.820	Sarad Dul	Sarad Dul	Pvt.	0.82				0	Vacant		
Bhadimula	135	124	0.240	Patita	Patita	Govt.	0.24				0	Vacant		
Bhadimula	132	125	0.315	Bajefasal Dul	Bajefasal Dul	Pvt.	0.315				0	Vacant		
Bhadimula	132/75	125/439	0.315	Bajefasal Dul	Bajefasal Dul	Pvt.	0.315				0	Vacant		
			104.000				41.412				62.59			

TAHASILDAR
SADAR, CUTTACK



R.S. G.R. Patra.

Asst. Executive Engineer
Estimator
Mahanadi South Division-I,
Cuttack-1

Information on the land situated inside the embankment road next to the Mahanadi in Banabidyardharpur village.

Govt. Land

103 73

ANNEXURE - XIII
107

Types of Kisam	No. of Plot	Area was on Publication	No. of Homestead Plot	Other than Homestead plot	Encroachment	Area Drown in River Course	No. Building Over constructed over Govt. Plot	Vacant Homestead Plot	% ge of Area drown in River
Ashram	2	41.850				41.85			100
Biall Dofasal	2	0.360							Nil
Canal Bandha	1	0.530							Nil
Gochar	2	5.480							Nil
Nala	1	0.390							Nil
Patita	25	112.400				11.95	1		10.63
Sarad Jala Eka	1	0.54							Nil
Total	34	161.550			0.000	53.800		0	

Pvt. Land

Types of Kisam	No. of Plot	Area was on Publication	No. of Homestead Plot	Other than Homestead plot	Converted Area	Area Drown in River Course	No. of Construction over other than Homestead land	Vacant Homestead Plot	% ge of Area drown in River
Bagayata									
Gharabari	12	0.521						12	Nil
Patita	21	5.710		21		0.020			0.003
Bajefasal	1	2.500		1					Nil
Biall	96	17.220		96					Nil
Sarad	18	0.885		18					Nil
Total	148	26.836	0	136	0.000	0.020	0	12	

R.S. G.R. Padava

A

TAHASILDAR
SADAR, CUTTACK

Asst. Executive Engineer

Estimator

Mahanadi South DT 14

Name of The Village	Khata No	Plot No	Total Area	Present Kism	Kism was on 31.05.1991	Land belongs to	Existing Area	Encroached Area		Area taken by River course	Status of land (Building / Vacant) If building Nos of storied	Type of use (Residential / Commercial)	Remarks
								Towards River	Towards Road				
Banabidyadharpur	48	1	10.15	Aashram	Aashram	Govt.	0			10.15	Inside River		
Banabidyadharpur	1-01	2	0.02	Patita	Patita	Pvt.	0			0.02	Inside River		
Banabidyadharpur	48	2	31.7	Aashram	Aashram	Govt.	0			31.7	Inside River		
Banabidyadharpur	48	3	11.25	Nadi	Nadi	Govt.	0			11	Inside River		
Banabidyadharpur	48	4	18.75	Nadi	Nadi	Govt.	0			25	Inside River		
Banabidyadharpur	48	5	1.78	Nadi	Nadi	Govt.	0			18.75	Inside River		
Banabidyadharpur	47	6	3.32	Patita	Patita	Govt.	3.32			0	Vacant		
Banabidyadharpur	3-01	6/6	0.02	Patita	Patita	Pvt.	0.02			0	Vacant		
Banabidyadharpur	4-01	6/7	0.02	Patita	Patita	Pvt.	0.02			0	Vacant		
Banabidyadharpur	5-01	6/8	0.02	Patita	Patita	Pvt.	0.02			0	Vacant		
Banabidyadharpur	6-01	6/9	0.02	Patita	Patita	Pvt.	0.02			0	Vacant		
Banabidyadharpur	2-01	6/5	0.02	Patita	Patita	Pvt.	0.02			0	Vacant		
Banabidyadharpur	48	7	8.7	Nadi	Nadi	Govt.	0			8.7	Inside River		
Banabidyadharpur	47	8	3.44	Patita	Patita	Govt.	3.44			0	Vacant		
Banabidyadharpur	45	9	1.4	Patita	Patita	Animal Husbandary	1.4			0	Vacant		
Banabidyadharpur	50	10	4.27	Gochar	Gochar	Govt.	4.24			0	Vacant		
Banabidyadharpur	47	11	15.97	Patita	Patita	Govt.	15.97			0	Shed		
Banabidyadharpur	47	12	2.14	Patita	Patita	Govt.	2.14			0	Vacant		
Banabidyadharpur	45	13	3.46	Patita	Patita	Animal Husbandary	3.46			0	Vacant		
Banabidyadharpur	45	14	1.2	Patita	Patita	Animal Husbandary	1.2			0	Vacant		
Banabidyadharpur	47	15	18.35	Patita	Patita	Govt.	18.35			0	Vacant		
Banabidyadharpur	47	16	8.57	Patita	Patita	Govt.	0			8.57	Inside River		
Banabidyadharpur	48	17	5.64	Nadi	Nadi	Govt.	0			5.64	Inside River		
Banabidyadharpur	50	18	1.38	Patita	Patita	Govt.	0			1.38	Inside River		
Banabidyadharpur	50	19	1	Patita	Patita	Govt.	0			0	Inside River		

Asst. Executive Engineer

TAHASSILDAAR

74

75

Banabidyadharpur	50	20	1	Patna	Patna	Govt.	1.21	0	1 Inside River	109
Banabidyadharpur	50	21	1.21	Gochar	Gochar	Govt.	1.21	0	0 Vacant	
Banabidyadharpur	35	22	2.5	Bajefasal-2	Bajefasal-2	Pvt.	2.5	0	0 Vacant	
Banabidyadharpur	35	23	1.95	Bhail Dofasal	Bhail Dofasal	Pvt.	1.95	0	0 Vacant	
Banabidyadharpur	47	24	0.1	Patna	Patna	Govt.	0.1	0	0 Vacant	
Banabidyadharpur	35	25	0.37	Bhail Dofasal	Bhail Dofasal	Pvt.	0.37	0	0 Vacant	
Banabidyadharpur	47	26	0.53	Patna	Patna	Govt.	0.53	0	0 Vacant	
Banabidyadharpur	47	27	0.31	Patna	Patna	Govt.	0.31	0	0 Vacant	
Banabidyadharpur	47	28	0.36	Patna	Patna	Govt.	0.36	0	0 Vacant	
Banabidyadharpur	23	29	0.21	Bhail Dofasal	Bhail Dofasal	Pvt.	0.21	0	0 Vacant	
Banabidyadharpur	46/1	29	0.8	Bhail Dofasal	Bhail Dofasal	Pvt.	0.8	0	0 Vacant	
Banabidyadharpur	40	30	0.24	Bhail Dofasal	Bhail Dofasal	Pvt.	0.24	0	0 Vacant	
Banabidyadharpur	43/37	31/231	0.15	Bhail Dofasal	Bhail Dofasal	Pvt.	0.15	0	0 Vacant	
Banabidyadharpur	43/38	31/233	1.12	Bhail Dofasal	Bhail Dofasal	Pvt.	1.12	0	0 Vacant	
Banabidyadharpur	43/39	31/235	1.32	Bhail Dofasal	Bhail Dofasal	Pvt.	1.32	0	0 Vacant	
Banabidyadharpur	43/41	31/238	0.25	Bhail Dofasal	Bhail Dofasal	Pvt.	0.25	0	0 Vacant	
Banabidyadharpur	43/37	32/232	1.31	Patna	Patna	Pvt.	1.31	0	0 Vacant	
Banabidyadharpur	43/38	32/234	0.34	Patna	Patna	Pvt.	0.34	0	0 Vacant	
Banabidyadharpur	43/39	32/236	0.14	Patna	Patna	Pvt.	0.14	0	0 Vacant	
Banabidyadharpur	43/40	32/237	0.21	Patna	Patna	Pvt.	0.21	0	0 Vacant	
Banabidyadharpur	43/41	32/239	0.32	Patna	Patna	Pvt.	0.32	0	0 Vacant	
Banabidyadharpur	36	33	0.38	Bhail Dofasal	Bhail Dofasal	Pvt.	0.38	0	0 Vacant	
Banabidyadharpur	45	34	0.2	Bhail Dofasal	Bhail Dofasal	Animal Husbandary	0.2	0	0 Vacant	
Banabidyadharpur	41	35	0.17	Bhail Dofasal	Bhail Dofasal	Pvt.	0.17	0	0 Vacant	
Banabidyadharpur	45	36	0.16	Bhail Dofasal	Bhail Dofasal	Animal Husbandary	0.16	0	0 Vacant	
Banabidyadharpur	10	37	0.8	Bhail Dofasal	Bhail Dofasal	Pvt.	0.8	0	0 Vacant	
Banabidyadharpur	21	38	0.21	Bhail Dofasal	Bhail Dofasal	Pvt.	0.21	0	0 Vacant	

Asst. Executive Engineer
 Estimator
 Tahasil Dar
 South Division-1

76

Banabidyadharpur	1	39	0.044	Patna	Patna	Pvt.	106	0.044							0	Vacant
Banabidyadharpur	43/30	39/225	0.044	Gharabari	Gharabari	Pvt.		0.044							0	Vacant
Banabidyadharpur	43/31	39/226	0.084	Gharabari	Gharabari	Pvt.		0.084							0	Vacant
Banabidyadharpur	43/32	39/227	0.044	Gharabari	Gharabari	Pvt.		0.044							0	Vacant
Banabidyadharpur	43/33	39/228	0.044	Gharabari	Gharabari	Pvt.		0.044							0	Vacant
Banabidyadharpur	44	40	0.53	Canal Bandha	Canal Bandha	Irrigation Deptt.		0.53							0	Vacant
Banabidyadharpur	44	41	0.6	Patna	Patna	Irrigation Deptt.		0.6							0	Vacant
Banabidyadharpur	41	42	0.51	Patna	Patna	Pvt.		0.51							0	Vacant
Banabidyadharpur	50	43	1.08	Patna	Patna	Govt.		1.08							0	Vacant
Banabidyadharpur	47	43/199	0.61	Patna	Patna	Govt.		0.61							0	Vacant
Banabidyadharpur	45	44	13.2	Patna	Patna	Animal Husbandary		13.2							0	Vacant
Banabidyadharpur	41	45	1.46	Patna	Patna	Pvt.		1.46							0	Vacant
Banabidyadharpur	6	46	0.81	Patna	Patna	Pvt.		0.81							0	Vacant
Banabidyadharpur	45	47	30.95	Patna	Patna	Animal Husbandary		30.95							0	Vacant
Banabidyadharpur	17	48	0.92			Pvt.		0.92							0	Vacant
Banabidyadharpur	45	49	3.01	Patna	Patna	Animal Husbandary		3.01							0	Vacant
Banabidyadharpur	4	50	0.14	Patna	Patna	Pvt.		0.14							0	Vacant
Banabidyadharpur	42	51	0.28	Bhail Dofasal	Bhail Dofasal	Pvt.		0.28							0	Vacant
Banabidyadharpur	42	52	0.36	Bhail Dofasal	Bhail Dofasal	Pvt.		0.36							0	Vacant
Banabidyadharpur	42	53	0.24	Bhail Dofasal	Bhail Dofasal	Pvt.		0.24							0	Vacant
Banabidyadharpur	42	54	0.48	Bhail Dofasal	Bhail Dofasal	Pvt.		0.48							0	Vacant
Banabidyadharpur	42	55	0.23	Bhail Dofasal	Bhail Dofasal	Pvt.		0.23							0	Vacant
Banabidyadharpur	42	56	0.24	Bhail Dofasal	Bhail Dofasal	Pvt.		0.24							0	Vacant
Banabidyadharpur	42	57	0.25	Bhail Dofasal	Bhail Dofasal	Pvt.		0.25							0	Vacant
Banabidyadharpur	42	58	0.2	Bhail Dofasal	Bhail Dofasal	Pvt.		0.2							0	Vacant
Banabidyadharpur	42	59	0.16	Bhail Dofasal	Bhail Dofasal	Pvt.		0.16							0	Vacant

TAHASILDAR

Asst. Executive Engineer

TAHSAIL OFFICE

77 =

Banabidyadharpur	42	60	0.1	Biall Dofasal	Biall Dofasal	Pvt.	107	0.1			0	Vacant		111
Banabidyadharpur	42	61	0.12	Biall Dofasal	Biall Dofasal	Pvt.		0.12			0	Vacant		
Banabidyadharpur	42	62	0.15	Biall Dofasal	Biall Dofasal	Pvt.		0.15			0	Vacant		
Banabidyadharpur	42	63	0.1	Biall Dofasal	Biall Dofasal	Pvt.		0.1			0	Vacant		
Banabidyadharpur	42	64	0.1	Biall Dofasal	Biall Dofasal	Pvt.		0.1			0	Vacant		
Banabidyadharpur	42	65	0.21	Biall Dofasal	Biall Dofasal	Pvt.		0.21			0	Vacant		
Banabidyadharpur	44	66	0.54	Sarad Jala Eka	Sarad Jala Eka	Irrigation Dept.		0.54			0	Vacant		
Banabidyadharpur	4	67	0.14	Patla	Patla	Pvt.		0.14			0	Vacant		
Banabidyadharpur	39	68	0.22	Biall Dofasal	Biall Dofasal	Pvt.		0.22			0	Vacant		
Banabidyadharpur	39	69	0.39	Biall Dofasal	Biall Dofasal	Pvt.		0.39			0	Vacant		
Banabidyadharpur	34	70	0.25	Biall Dofasal	Biall Dofasal	Pvt.		0.25			0	Vacant		
Banabidyadharpur	43/79	70/269	0.04	Biall Dofasal	Biall Dofasal	Pvt.		0.04			0	Vacant		
Banabidyadharpur	43/80	70/270	0.04	Biall Dofasal	Biall Dofasal	Pvt.		0.04			0	Vacant		
Banabidyadharpur	43/81	70/271	0.04	Biall Dofasal	Biall Dofasal	Pvt.		0.04			0	Vacant		
Banabidyadharpur	43/82	70/272	0.04	Biall Dofasal	Biall Dofasal	Pvt.		0.04			0	Vacant		
Banabidyadharpur	43/83	70/273	0.04	Biall Dofasal	Biall Dofasal	Pvt.		0.04			0	Vacant		
Banabidyadharpur	43/84	70/274	0.04	Biall Dofasal	Biall Dofasal	Pvt.		0.04			0	Vacant		
Banabidyadharpur	43/85	70/275	0.04	Biall Dofasal	Biall Dofasal	Pvt.		0.04			0	Vacant		
Banabidyadharpur	43/88	70/278	0.04	Biall Dofasal	Biall Dofasal	Pvt.		0.04			0	Vacant		
Banabidyadharpur	43/89	70/279	0.04	Biall Dofasal	Biall Dofasal	Pvt.		0.04			0	Vacant		
Banabidyadharpur	43/90	70/280	0.04	Biall Dofasal	Biall Dofasal	Pvt.		0.04			0	Vacant		
Banabidyadharpur	74	71	0.16	Biall Dofasal	Biall Dofasal	Pvt.		0.16			0	Vacant		
Banabidyadharpur	8	71/195	0.1	Biall Dofasal	Biall Dofasal	Pvt.		0.1			0	Vacant		

Asst. Executive Engineer
Estimator

FAHASILDAR
SADAR, CUTTACK

112

108

Banabidvadharpur	45	72	0.08	Patita	Patita	Animal Husbandary	0.08				0 Vacant		
Banabidvadharpur	34	73	0.24	Sarad Dul	Sarad Dul	Pvt.	0.24				0 Vacant		
Banabidvadharpur	39	74	0.26	Bhali Dofasal	Bhali Dofasal	Pvt.	0.26				0 Vacant		
Banabidvadharpur	44	75	0.39	Nala	Nala	Irrigation	0.39				0 Vacant		
Banabidvadharpur	44	76	0.14	Patita	Patita	Irrigation	0.14				0 Vacant		
Banabidvadharpur	44	77	0.2	Patita	Patita	Irrigation	0.2				0 Canal		
Banabidvadharpur	33	78	0.032	Sarad Jala Tini	Sarad Jala Tini	Pvt.	0.032				0 Canal		
Banabidvadharpur	43/12	78/209	0.035	Gharabari	Gharabari	Pvt.	0.035				0 Canal		
Banabidvadharpur	43/13	78/210	0.035	Gharabari	Gharabari	Pvt.	0.035				0 Canal		
Banabidvadharpur	43/14	78/211	0.035	Gharabari	Gharabari	Pvt.	0.035				0 Canal		
Banabidvadharpur	43/57	78/212	0.039	Sarad Jala Tini	Sarad Jala Tini	Pvt.	0.039				0 Canal		
Banabidvadharpur	43/16	78/213	0.038	Sarad Jala Tini	Sarad Jala Tini	Pvt.	0.038				0 Canal		
Banabidvadharpur	43/17	78/214	0.067	Sarad Jala Tini	Sarad Jala Tini	Pvt.	0.067				0 Canal		
Banabidvadharpur	43/61	78/215	0.04	Gharabari	Gharabari	Pvt.	0.04				0 Vacant		
Banabidvadharpur	43/20	78/216	0.011	Sarad Jala Tini	Sarad Jala Tini	Pvt.	0.011				0 Vacant		
Banabidvadharpur	43/21	78/217	0.016	Sarad Jala Tini	Sarad Jala Tini	Pvt.	0.016				0 Vacant		
Banabidvadharpur	43/22	78/218	0.022	Sarad Jala Tini	Sarad Jala Tini	Pvt.	0.022				0 Vacant		
Banabidvadharpur	43/29	78/224	0.022	Sarad Jala Tini	Sarad Jala Tini	Pvt.	0.022				0 Vacant		
Banabidvadharpur	43/52	78/246	0.006	Sarad Jala Tini	Sarad Jala Tini	Pvt.	0.006				0 Vacant		
Banabidvadharpur	43/56	78/250	0.011	Sarad Jala Tini	Sarad Jala Tini	Pvt.	0.011				0 Vacant		
Banabidvadharpur	43/67	78/258	0.011	Sarad Jala Tini	Sarad Jala Tini	Pvt.	0.11				0 Vacant		
Banabidvadharpur	39	79	0.181	Bhali Dofasal	Bhali Dofasal	Pvt.	0.181				0 Canal		
Banabidvadharpur	43/63	79/255	0.019	Bhali Dofasal	Bhali Dofasal	Pvt.	0.019				0 Vacant		
Banabidvadharpur	43/69	79/260	0.01	Bhali Dofasal	Bhali Dofasal	Pvt.	0.01				0 Vacant		
Banabidvadharpur	8	80	0.003	Bhali Dofasal	Bhali Dofasal	Pvt.	0.003						

TAHASA WASHIR

Banabidyadharpur	43/62	80/254	0.027	Bhail Dofasal	Bhail Dofasal	Pvt.	109	0.027	0 Vacant	113
Banabidyadharpur	43/68	80/259	0.04	Bhail Dofasal	Bhail Dofasal	Pvt.		0.04	0 Vacant	
Banabidyadharpur	43/70	80/261	0.07	Bhail Dofasal	Bhail Dofasal	Pvt.		0.07	0 Vacant	
Banabidyadharpur	43/71	80/262	0.03	Bhail Dofasal	Bhail Dofasal	Pvt.		0.03	0 Vacant	
Banabidyadharpur	43/73	80/263	0.0255	Bhail Dofasal	Bhail Dofasal	Pvt.		0.0255	0 Vacant	
Banabidyadharpur	43/74	80/264	0.0345	Bhail Dofasal	Bhail Dofasal	Pvt.		0.0345	0 Vacant	
Banabidyadharpur	43/75	80/265	0.02	Bhail Dofasal	Bhail Dofasal	Pvt.		0.02	0 Vacant	
Banabidyadharpur	04-1	81	0.13	Bhail Dofasal	Bhail Dofasal	Pvt.		0.13	0 Vacant	
Banabidyadharpur	31	81	0.13	Bhail Dofasal	Bhail Dofasal	Pvt.		0.13	0 Vacant	
Banabidyadharpur	16	82	1.045	Bhail Dofasal	Bhail Dofasal	Pvt.		1.045	0 Vacant	
Banabidyadharpur	43/104	82/243	0.007	Bhail Dofasal	Bhail Dofasal	Pvt.		0.007	0 Vacant	
Banabidyadharpur	43/76	82/266	0.01	Bhail Dofasal	Bhail Dofasal	Pvt.		0.01	0 Vacant	
Banabidyadharpur	43/96	82/286	0.0085	Bhail Dofasal	Bhail Dofasal	Pvt.		0.0085	0 Vacant	
Banabidyadharpur	43/97	82/287	0.0195	Bhail Dofasal	Bhail Dofasal	Pvt.		0.0195	0 Vacant	
Banabidyadharpur	43/98	82/288	0.04	Bhail Dofasal	Bhail Dofasal	Pvt.		0.04	0 Vacant	
Banabidyadharpur	43/99	82/289	0.017	Bhail Dofasal	Bhail Dofasal	Pvt.		0.017	0 Vacant	
Banabidyadharpur	43/103	82/292	0.013	Bhail Dofasal	Bhail Dofasal	Pvt.		0.013	0 Vacant	
Banabidyadharpur	39	83	0.0882	Bhail Dofasal	Bhail Dofasal	Pvt.		0.0882	0 Vacant	
Banabidyadharpur	43/53	83/247	0.0064	Bhail Dofasal	Bhail Dofasal	Pvt.		0.0064	0 Vacant	
Banabidyadharpur	43/54	83/248	0.073	Bhail Dofasal	Bhail Dofasal	Pvt.		0.073	0 Vacant	
Banabidyadharpur	43/55	83/249	0.026	Bhail Dofasal	Bhail Dofasal	Pvt.		0.026	0 Vacant	
Banabidyadharpur	43/64	83/256	0.0464	Bhail Dofasal	Bhail Dofasal	Pvt.		0.0464	0 Vacant	
Banabidyadharpur	41	84	0.07	Bhail Dofasal	Bhail Dofasal	Pvt.		0.07	0 Vacant	

1179 =

Ast. Executive Engineer
 Estimator
 Mahanadi South Division
 TAHSILDAR
 SADAR, CUTTACK

= 80 =

110

Banabidyadharpur	43/77	84/267	0.04	Bhail Dofasal	Bhail Dofasal	Pvt.	0.04				0 Vacant
Banabidyadharpur	43/78	84/268	0.04	Bhail Dofasal	Bhail Dofasal	Pvt.	0.04				0 Vacant
Banabidyadharpur	43/105	84/276	0.03	Bhail Dofasal	Bhail Dofasal	Pvt.	0.03				0 Vacant
Banabidyadharpur	43/91	84/281	0.04	Bhail Dofasal	Bhail Dofasal	Pvt.	0.04				0 Vacant
Banabidyadharpur	43/92	84/282	0.03	Bhail Dofasal	Bhail Dofasal	Pvt.	0.03				0 Vacant
Banabidyadharpur	43/93	84/283	0.04	Bhail Dofasal	Bhail Dofasal	Pvt.	0.04				0 Vacant
Banabidyadharpur	28	85	0.12	Bhail	Bhail	Pvt.	0.12				0 Vacant
Banabidyadharpur	29	86	0.15	Bhail Dofasal	Bhail Dofasal	Pvt.	0.15				0 Vacant
Banabidyadharpur	43/45	87	0.15	Bhail Dofasal	Bhail Dofasal	Pvt.	0.15				0 Vacant
Banabidyadharpur	9	88	0.03	Bhail Dofasal	Bhail Dofasal	Pvt.	0.03				0 Vacant
Banabidyadharpur	43/8	88/203	0.02	Bhail Dofasal	Bhail Dofasal	Pvt.	0.02				0 Vacant
Banabidyadharpur	43/9	88/205	0.04	Bhail Dofasal	Bhail Dofasal	Pvt.	0.04				0 Vacant
Banabidyadharpur	43/44	88/241	0.02	Gharabari	Gharabari	Pvt.	0.02				0 Vacant
Banabidyadharpur	9	89	0.02	Bhail Dofasal	Bhail Dofasal	Pvt.	0.02				0 Vacant
Banabidyadharpur	43/44	89/242	0.04	Gharabari	Gharabari	Pvt.	0.04				0 Vacant
Banabidyadharpur	29	90	0.28	Bhail Dofasal	Bhail Dofasal	Pvt.	0.28				0 Vacant
Banabidyadharpur	29	91	0.15	Bhail Dofasal	Bhail Dofasal	Pvt.	0.15				0 Vacant
Banabidyadharpur	11	92	0.49	Bhail Dofasal	Bhail Dofasal	Pvt.	0.49				0 Vacant
Banabidyadharpur	41	93	0.032	Bhail	Bhail	Pvt.	0.032				0 Vacant
Banabidyadharpur	43/94	93/284	0.048	Bhail	Bhail	Pvt.	0.048				0 Vacant
Banabidyadharpur	43/19	94	0.06	Gharabari	Gharabari	Pvt.	0.06				0 Vacant
Banabidyadharpur	28	95	0.05	Patka	Patka	Pvt.	0.05				0 Vacant
Banabidyadharpur	41	96	0.08	Bhail	Bhail	Pvt.	0.08				0 Vacant
Banabidyadharpur	41	97	0.02	Bhail	Bhail	Pvt.	0.02				0 Vacant
Banabidyadharpur	43/82	97/277	0.08	Bhail	Bhail	Pvt.	0.08				0 Vacant
Banabidyadharpur	29	98	0.02	Bhail	Bhail	Pvt.	0.02				0 Vacant
Banabidyadharpur	43/28	98/223	0.04	Bhail	Bhail	Pvt.	0.04				0 Vacant
Banabidyadharpur	41	99	0.07	Bhail	Bhail	Pvt.	0.07				0 Vacant
Banabidyadharpur	9	100	0.01	Sarad Tni	Sarad Tni	Pvt.	0.01				0 Vacant

TAHASILDAR

Asst. Executive Engineer

Memorandum

Banabidyadharpur	43/8	100/204	0.01	Sarad Thal	Sarad Thal	Pvt. III	0.01			0 Vacant		
Banabidyadharpur	43/11	100/208	0.04	Gharbari	Gharbari	Pvt.	0.04			0 Vacant		
Banabidyadharpur	29	101	0.18	Sarad Eka	Sarad Eka	Pvt.	0.18			0 Vacant		
Banabidyadharpur	30	102	0.03	Sarad Eka	Sarad Eka	Pvt.	0.03			0 Vacant		
Banabidyadharpur	43/100	102/290	0.05	Sarad Eka	Sarad Eka	Pvt.	0.05			0 Vacant		
Banabidyadharpur	43/101	102/291	0.09	Sarad Eka	Sarad Eka	Pvt.	0.09			0 Vacant		
Banabidyadharpur	28	103	0.07	Patla	Patla	Pvt.	0.07			0 Vacant		
Banabidyadharpur	9	104	0.01	Patla	Patla	Pvt.	0.01			0 Vacant		
Banabidyadharpur	43/10	104/207	0.04	Patla	Patla	Pvt.	0.04			0 Vacant		
			235.43					135.559		122.91		

= 81 =

R.G. G.R. Patra

**TAHASILDAR
SADAR, CUTTACK**

Asst. Executive Engineer

Estimator

Mahanadi South Division-1,
Cuttack-1

Information on the land situated inside the embankment road next to the Mahanadi in Gateiroutpatana village.

Govt. Land

Types of Kismam	No. of Plot	Area was on Publication	No. of Homestead Plot	Otherthan Homestead plot	Encroachment	Area Drown in River Course	No Building Over constructed over Govt. Plot	Vacant Homestead Plot	% ge of Area drown in River
Banaha	3	1,000							Nil
Gochar	5	91,320			0.040	32,300			Nil
Mahara	3	0,880							Nil
Gramya Jungle	29	31,080			0.040	5,970			19.2
Patita	10	3,000				1.03			34.33
Biali Dofasal	3	1,950							Nil
Road	7	5.7			0.13	0.62			10.87
Bajefasal 2	1	0.23							Nil
Smasan	1	1.3							Nil
Khela Padla	1	6			0.09				Nil
Total	63	142,460			0.300	39,920		0	

Pvt. Land

Types of Kismam	No. of Plot	Area was on Publication	No. of Homestead Plot	Otherthan Homestead plot	Converted Area	Area Drown in River Course	No. of Construction over otherthan Homestead land	Vacant Homestead Plot	% ge of Area drown in River
Bagayata	2	0,506		2					Nil
Gharabarl	138	10,688	138		5.58			113	Nil
Debasthanl	3	0,570		3					Nil
Jalasaaya	8	2,210		8					Nil
Patita	37	8,490		37			3		Nil
Gramya Jungle	1	0,090		1					Nil
Adi	1	0,008		1					75.09
Bajefasal	25	23,610		25		17.73			Nil
Biall	680	218,740		680		3.12	35		1.42
Sarad	27	7,430		27					Nil
Nayanlori	4	13,650		4					Nil
Total	926	285,992	138	788	5,580	20,850	38	113	

[Signature]
Asst. Executive Engineer

[Signature]
TAHASILDAR

[Signature]
Asst. Executive Engineer
Estimator
Mahanadi South Division

H3 = 23

VILLAGE NAME	House No	PLOT NO	Present Status	Keam was on 31.05.1991	Land belongs to	TOTAL AREA(yards)	EXISTING AREA	EMBANKED AREA TOWARD S RIVER	EMBANKED AREA TOWARD N RIVER	AREA TAKEN BY RIVER	STATUS OF LAND (BUILDING/VACANT) (IF BUILDING-NO OF BUILDING)	TYPE OF USE (COMMERCIAL / RESIDENTIAL)	REMARKS
Gateout Patana	695	1	1 Road	Govt.	Govt.	10.26	0			10.26 River			River
Gateout Patana	696	2	Patla	Govt.	Govt.	0.45	0			0.45 INSIDE RIVER			
Gateout Patana	630	3	Ball Defasal	Pvt.	Pvt.	0.97	0			0.97 INSIDE RIVER			
Gateout Patana	644	4	Ball Defasal	Pvt.	Pvt.	0.44	0.2			0.24 ASBESTOS HOUSE			COW SHED
Gateout Patana	644	5	Ball Defasal	Pvt.	Pvt.	0.41	0			0.41 INSIDE RIVER			
Gateout Patana	691	6	Need	Govt.	Govt.	0.64	0			0.64 INSIDE RIVER			
Gateout Patana	217	7	Need	Govt.	Govt.	0.64	0			0.64 INSIDE RIVER			
Gateout Patana	423	8	Need	Govt.	Govt.	0.07	0			0.07 INSIDE RIVER			
Gateout Patana	423	9	Ball Defasal	Pvt.	Pvt.	0.19	0			0.19 INSIDE RIVER			
Gateout Patana	217	10	Need	Pvt.	Pvt.	0.18	0			0.18 INSIDE RIVER			
Gateout Patana	217	11	Ball Defasal	Pvt.	Pvt.	0.49	0.18			0.31 INSIDE RIVER			
Gateout Patana	695	12	Patla	Govt.	Govt.	0.3	0			0.3 INSIDE RIVER/VACANT			
Gateout Patana	100	13	Ball Defasal	Pvt.	Pvt.	1.3	0.9			0.4 VACANT			
Gateout Patana	696	15	Ball Defasal	Pvt.	Pvt.	0.9	0.9			0 VACANT			
Gateout Patana	696	16	Ball Defasal	Pvt.	Pvt.	1.5	1.5			0 VACANT			
Gateout Patana	696	17	Ball Defasal-2	Govt.	Govt.	0.23	0.23			0 VACANT			
Gateout Patana	423	18	Ball Defasal	Pvt.	Pvt.	0.23	0.23			0 VACANT			
Gateout Patana	696	19	Ball Defasal	Pvt.	Pvt.	0.46	0.46			0 VACANT			
Gateout Patana	696	20	Patla	Pvt.	Pvt.	1.1	1.1			0 VACANT			
Gateout Patana	696	21	Ball Defasal	Govt.	Govt.	0.57	0.57			0 VACANT			
Gateout Patana	423	22	Ball Defasal	Pvt.	Pvt.	1.17	1.17			0 VACANT			
Gateout Patana	696	23	Ball Defasal	Pvt.	Pvt.	0.22	0.22			0 VACANT			
Gateout Patana	696	24	Ball Defasal	Pvt.	Pvt.	1.82	1.82			0 VACANT			
Gateout Patana	383	25	Ball Defasal	Pvt.	Pvt.	0.33	0.33			0 VACANT			
Gateout Patana	696	27	Ball Defasal	Pvt.	Pvt.	0.31	0.31			0 VACANT			
Gateout Patana	597	28	Ball Defasal	Pvt.	Pvt.	0.52	0.52			0 VACANT			
Gateout Patana	688/805	29	Ball Defasal	Pvt.	Pvt.	0.58	0.58			0 ASBESTOS HOUSE			COMMERCIAL
Gateout Patana	423	30	Ball Defasal	Pvt.	Pvt.	1	1			0 VACANT			ROU TRY PANA
Gateout Patana	254	31	Ball Defasal	Pvt.	Pvt.	1.6	1.6			0 VACANT			
Gateout Patana	688/216	32	Ball Defasal	Pvt.	Pvt.	3.73	3.73			0 VACANT			
Gateout Patana	681	33	Gharabari	Pvt.	Pvt.	0.04	0.04			0 VACANT			
Gateout Patana	696	34	Ball Defasal	Pvt.	Pvt.	0.99	0.99			0 VACANT			
Gateout Patana	696	35	Ball Defasal	Govt.	Govt.	0.21	0.21			0 VACANT			
Gateout Patana	458	36	Patla	Govt.	Govt.	0.12	0.12			0 VACANT			
Gateout Patana	448	37	Ball	Pvt.	Pvt.	0.6	0.6			0 VACANT			
Gateout Patana	688/1147	38	Ball Defasal	Pvt.	Pvt.	0.5	0.5			0 VACANT			
Gateout Patana	383	39	Ball Defasal	Pvt.	Pvt.	0.05	0.05			0 VACANT			
Gateout Patana	100	41	Ball Defasal	Pvt.	Pvt.	0.13	0.13			0 VACANT			
Gateout Patana	686/836	42	Ball Defasal	Pvt.	Pvt.	0.15	0.15			0 VACANT			
Gateout Patana	686/836	43	Ball Defasal	Pvt.	Pvt.	0.23	0.23			0 VACANT			
Gateout Patana	686/836	44	Granya Jungla	Govt.	Govt.	0.1	0.1			0 VACANT			
Gateout Patana	686/1150	45	Ball Defasal	Pvt.	Pvt.	0.3	0.3			0 VACANT			
Gateout Patana	545	46	Ball Defasal	Pvt.	Pvt.	0.5	0.5			0 VACANT			
Gateout Patana	698	47	Granya Jungla	Govt.	Govt.	0.16	0.16			0 VACANT			
Gateout Patana	208	48	Ball Defasal	Pvt.	Pvt.	1.15	1.15			0 VACANT			
Gateout Patana	592	49	Canal Bandha	Pvt.	Pvt.	0.37	0.37			0 VACANT			
Gateout Patana	592	50	Panimbhara	Irrigation Dept.	Irrigation Dept.	0.39	0.39			0 VACANT			CANAL ROAD
Gateout Patana	692	51	Canal Bandha	Irrigation Dept.	Irrigation Dept.	0.39	0.39			0 VACANT			CANAL
Gateout Patana	692	52	Sard Jar Eka	Irrigation Dept.	Irrigation Dept.	0.19	0.19			0 VACANT			CANAL ROAD
Gateout Patana	121	53	Ball Defasal	Pvt.	Pvt.	0.39	0.39			0 VACANT			
Gateout Patana	449	54	Ball Defasal	Pvt.	Pvt.	2.27	2.27			0 VACANT			
Gateout Patana	696	55	Patla	Govt.	Govt.	0.25	0.25			0 VACANT			
Gateout Patana	351	56	Ball Defasal	Pvt.	Pvt.	0.16	0.16			0 VACANT			
Gateout Patana	115	57	Ball Defasal	Pvt.	Pvt.	0.23	0.23			0 VACANT			
Gateout Patana	643	58	Ball Defasal	Pvt.	Pvt.	0.12	0.12			0 BUILDING: G+1 FLOOR			RESIDENTIAL

TAHASILDAR
SADAR, CUTACK
R-D

= 84 =
144

Gate/rout Patana	568	59	Blali Dorfasal	Blali Dorfasal	Pct.	0.1	0.1					
Gate/rout Patana	135	60	Blali Dorfasal	Blali Dorfasal	Pct.	0.8	0.8					
Gate/rout Patana	551	61	Blali Dorfasal	Blali Dorfasal	Pct.	0.18	0.18					
Gate/rout Patana	449	62	Blali Dorfasal	Blali Dorfasal	Pct.	0.16	0.16					
Gate/rout Patana	221	63	Blali Dorfasal	Blali Dorfasal	Pct.	0.36	0.36					
Gate/rout Patana	115	64	Blali Dorfasal	Blali Dorfasal	Pct.	0.53	0.53					
Gate/rout Patana	101	65	Blali Dorfasal	Blali Dorfasal	Pct.	0.27	0.27					
Gate/rout Patana	286	66	Blali Dorfasal	Blali Dorfasal	Pct.	0.2	0.2					
Gate/rout Patana	449	67	Blali Dorfasal	Blali Dorfasal	Pct.	1.81	1.81					
Gate/rout Patana	389	69	Blali Dorfasal	Blali Dorfasal	Pct.	0.22	0.22					
Gate/rout Patana	546	70	Blali Dorfasal	Blali Dorfasal	Pct.	0.84	0.84					
Gate/rout Patana	686/487	71	Blali Dorfasal	Blali Dorfasal	Pct.	0.02	0.02					
Gate/rout Patana	605	72	Blali Dorfasal	Blali Dorfasal	Pct.	0.24	0.24					
Gate/rout Patana	460	73	Blali Dorfasal	Blali Dorfasal	Pct.	0.23	0.23					
Gate/rout Patana	460	74	Blali Dorfasal	Blali Dorfasal	Pct.	0.17	0.17					
Gate/rout Patana	381	75	Blali Dorfasal	Blali Dorfasal	Pct.	0.16	0.16					
Gate/rout Patana	96	76	Blali Dorfasal	Blali Dorfasal	Pct.	0.15	0.15					
Gate/rout Patana	131	77	Blali Dorfasal	Blali Dorfasal	Pct.	0.15	0.15					
Gate/rout Patana	544	78	Blali Dorfasal	Blali Dorfasal	Pct.	0.2	0.2					
Gate/rout Patana	551	79	Blali Dorfasal	Blali Dorfasal	Pct.	0.52	0.52					
Gate/rout Patana	449	80	Blali Dorfasal	Blali Dorfasal	Pct.	0.33	0.33					
Gate/rout Patana	101	81	Blali Dorfasal	Blali Dorfasal	Pct.	0.18	0.18					
Gate/rout Patana	221	82	Blali Dorfasal	Blali Dorfasal	Pct.	0.19	0.19					
Gate/rout Patana	449	83	Blali Dorfasal	Blali Dorfasal	Pct.	0.25	0.25					
Gate/rout Patana	585	84	Blali Dorfasal	Blali Dorfasal	Pct.	0.35	0.35					
Gate/rout Patana	686/1018	85	Blali Dorfasal	Blali Dorfasal	Pct.	0.45	0.45					
Gate/rout Patana	235	86	Blali Dorfasal	Blali Dorfasal	Pct.	0.51	0.51					
Gate/rout Patana	686/97	87	Blali Dorfasal	Blali Dorfasal	Pct.	0.175	0.175					
Gate/rout Patana	606	88	Blali Dorfasal	Blali Dorfasal	Pct.	0.24	0.24					
Gate/rout Patana	686/466	89	Blali Dorfasal	Blali Dorfasal	Pct.	1.49	1.49					
Gate/rout Patana	686/398	90	Charabari	Charabari	Pct.	0.04	0.04					OLR (A) 1108/2015
Gate/rout Patana	686/395	91	Blali Dorfasal	Blali Dorfasal	Pct.	0.07	0.07					OLR (A) 822/2008
Gate/rout Patana	438	92	Charabari	Charabari	Pct.	0.29	0.29					OLR (A) 822/2004
Gate/rout Patana	697	93	Charabari	Charabari	Pct.	0.15	0.15					ROAD
Gate/rout Patana	686/198	94	Road	Road	Govt.	0.07	0.07					
Gate/rout Patana	686/1218	95	Blali Dorfasal	Blali Dorfasal	Pct.	0.07	0.07					
Gate/rout Patana	187	96	Blali Dorfasal	Blali Dorfasal	Pct.	0.57	0.57					
Gate/rout Patana	195	97	Blali Dorfasal	Blali Dorfasal	Pct.	0.22	0.22					
Gate/rout Patana	198	98	Blali Dorfasal	Blali Dorfasal	Pct.	0.35	0.35					
Gate/rout Patana	686/466	99	Blali Dorfasal	Blali Dorfasal	Pct.	0.56	0.56					
Gate/rout Patana	686/101	100	Blali Dorfasal	Blali Dorfasal	Pct.	0.75	0.75					
Gate/rout Patana	686/1018	101	Blali Dorfasal	Blali Dorfasal	Pct.	0.27	0.27					
Gate/rout Patana	686/101	102	Blali Dorfasal	Blali Dorfasal	Pct.	0.25	0.25					
Gate/rout Patana	62	103	Blali Dorfasal	Blali Dorfasal	Pct.	0.23	0.23					
Gate/rout Patana	686/459	104	Blali Dorfasal	Blali Dorfasal	Pct.	0.16	0.16					
Gate/rout Patana	686/1018	105	Blali Dorfasal	Blali Dorfasal	Pct.	0.1	0.1					
Gate/rout Patana	686/273	106	Blali Dorfasal	Blali Dorfasal	Pct.	0.09	0.09					
Gate/rout Patana	686/348	107	Blali Dorfasal	Blali Dorfasal	Pct.	0.07	0.07					
Gate/rout Patana	686/748	108	Blali Dorfasal	Blali Dorfasal	Pct.	0.07	0.07					
Gate/rout Patana	686/632	109	Charabari	Charabari	Pct.	0.015	0.015					OLR & (A) 198/2008
Gate/rout Patana	686/97	110	Blali Dorfasal	Blali Dorfasal	Pct.	0.11	0.11					
Gate/rout Patana	686/1018	111	Blali Dorfasal	Blali Dorfasal	Pct.	0.38	0.38					
Gate/rout Patana	686/1018	112	Blali Dorfasal	Blali Dorfasal	Pct.	0.31	0.31					
Gate/rout Patana	138	113	Blali Dorfasal	Blali Dorfasal	Pct.	0.05	0.05					
Gate/rout Patana	641	114	Blali Dorfasal	Blali Dorfasal	Pct.	0.027	0.027					
Gate/rout Patana	692	115	NAVANIORI	NAVANIORI	Pct.	0.5	0.5					NAVANIORI
Gate/rout Patana	692	117	NAVANIORI	NAVANIORI	Irrigation Dept.	0.23	0.23					NAVANIORI

TAHASILDAR
DANAD NITTAJK

R.S.

Asst. Executive Engineer

Gaterout Patana	327	119	Bill Defeat	Bill Defeat	Pct.	0.18	0.18			0	VACANT		
Gaterout Patana	198	119	Bill Defeat	Bill Defeat	Pct.	0.28	0.28			0	VACANT		
Gaterout Patana	221	130	Chamber	Chamber	Pct.	0.22	0.22			0	BUILDING-G+1 FLOOR	RESIDENTIAL	COW SPEED SETTLEMENT SHARABARI
Gaterout Patana	501	131	Chamber	Chamber	Pct.	0.3	0.3			0	BUILDING-G FLOOR	RESIDENTIAL	SETTLEMENT GUANABAN
Gaterout Patana	258	122	Bill Defeat	Bill Defeat	Pct.	0.023	0.023			0	VACANT		
Gaterout Patana	686/1018	123	Bill Defeat	Bill Defeat	Pct.	0.05	0.05			0	VACANT		
Gaterout Patana	158	124	Bill Defeat	Bill Defeat	Pct.	0.42	0.42			0	VACANT		
Gaterout Patana	188	125	Bill Defeat	Bill Defeat	Pct.	0.05	0.05			0	VACANT		
Gaterout Patana	456	127	Chamber	Chamber	Pct.	0.13	0.12			0	VACANT		
Gaterout Patana	686/348	128	Bill Defeat	Bill Defeat	Pct.	0.04	0.04			0	VACANT		
Gaterout Patana	501	129	Bill Defeat	Bill Defeat	Pct.	0.57	0.57			0	VACANT		
Gaterout Patana	686/722	130	Bill Defeat	Bill Defeat	Pct.	0.05	0.05			0	VACANT		
Gaterout Patana	187	131	Bill Defeat	Bill Defeat	Pct.	0.41	0.41			0	VACANT		
Gaterout Patana	105	132	Bill Defeat	Bill Defeat	Pct.	0.04	0.04			0	VACANT		
Gaterout Patana	662	133	Bill	Bill	Pct.	0.58	0.58			0	VACANT		
Gaterout Patana	604	134	Bill Defeat	Bill Defeat	Pct.	0.28	0.28			0	VACANT		
Gaterout Patana	604	135	Bill Defeat	Bill Defeat	Pct.	0.41	0.41			0	VACANT		
Gaterout Patana	187	135	Bill Defeat	Bill Defeat	Pct.	0.41	0.41			0	VACANT		
Gaterout Patana	685	136	Bill Defeat	Bill Defeat	Pct.	0.55	0.55			0	VACANT		
Gaterout Patana	221	137	Bill Defeat	Bill Defeat	Pct.	0.59	0.59			0	VACANT		
Gaterout Patana	686/1101	138	Bill Defeat	Bill Defeat	Pct.	0.18	0.18			0	VACANT		
Gaterout Patana	359	139	Bill Defeat	Bill Defeat	Pct.	0.17	0.17			0	VACANT		
Gaterout Patana	245	140	Bill Defeat	Bill Defeat	Pct.	0.39	0.39			0	VACANT		
Gaterout Patana	440	141	Bill Defeat	Bill Defeat	Pct.	0.48	0.48			0	VACANT		
Gaterout Patana	219	142	Bill Defeat	Bill Defeat	Pct.	0.48	0.48			0	VACANT		
Gaterout Patana	138	143	Bill	Bill	Pct.	0.32	0.32			0	VACANT		
Gaterout Patana	187	144	Legislat Etn	Legislat Etn	Pct.	0.12	0.12			0	VACANT		
Gaterout Patana	376	145	Bill Defeat	Bill Defeat	Pct.	0.01	0.01			0	VACANT		
Gaterout Patana	642	146	Bill Defeat	Bill Defeat	Pct.	0.43	0.43			0	VACANT		
Gaterout Patana	405	147	Bill Defeat	Bill Defeat	Pct.	0.13	0.13			0	VACANT		
Gaterout Patana	656	148	Bill Defeat	Bill Defeat	Pct.	0.22	0.22			0	VACANT		
Gaterout Patana	165	149	Bill Defeat	Bill Defeat	Pct.	0.21	0.21			0	VACANT		
Gaterout Patana	141	150	Bill Defeat	Bill Defeat	Pct.	0.09	0.09			0	VACANT		
Gaterout Patana	686/1279	151	Bill Defeat	Bill Defeat	Pct.	0.031	0.031			0	BUILDING-G+1 FLOOR	RESIDENTIAL	OL R WAJ 37/2020
Gaterout Patana	141	152	Chamber	Chamber	Pct.	0.11	0.11			0	VACANT		
Gaterout Patana	690	154	Bill Defeat	Bill Defeat	Pct.	0.16	0.16			0	VACANT		
Gaterout Patana	649	155	Bill Defeat	Bill Defeat	Pct.	0.16	0.16			0	VACANT		
Gaterout Patana	686/14	156	Bill Defeat	Bill Defeat	Pct.	0.15	0.15			0	BUILDING-G+1 FLOOR	RESIDENTIAL	
Gaterout Patana	697	157	Board	Board	Pct.	0.015	0.015			0	VACANT		
Gaterout Patana	698	158	Patna	Patna	Pct.	0.39	0.39			0	VACANT		
Gaterout Patana	698	159	Gordana	Gordana	Pct.	0.07	0.07			0	VACANT		
Gaterout Patana	698	159	Gordana	Gordana	Pct.	0.61	0.61			0	VACANT		
Gaterout Patana	253	161	Bill Defeat	Bill Defeat	Pct.	0.11	0.11			0	VACANT		
Gaterout Patana	696	162	Patna	Patna	Pct.	0.25	0.25			0	VACANT		
Gaterout Patana	339	163	Bill Defeat	Bill Defeat	Pct.	0.3	0.3			0	VACANT		
Gaterout Patana	686/779	164	Chamber	Chamber	Pct.	0.45	0.45			0	VACANT		
Gaterout Patana	686/779	165	Bill Defeat	Bill Defeat	Pct.	0.23	0.23			0	BUILDING-G FLOOR	RESIDENTIAL	XAVIER SCHOOL
Gaterout Patana	692	166	Maheira	Maheira	Pct.	0.39	0.39			0	VACANT		
Gaterout Patana	696	167	Patna	Patna	Pct.	0.15	0.15			0	VACANT		MAHARA
Gaterout Patana	686/113	168	Bill Defeat	Bill Defeat	Pct.	0.09	0.09			0	VACANT		
Gaterout Patana	31	169	Bill Defeat	Bill Defeat	Pct.	0.65	0.65			0	VACANT		
Gaterout Patana	696	170	Patna	Patna	Pct.	0.31	0.31			0	VACANT		
Gaterout Patana	199	171	Bill Defeat	Bill Defeat	Pct.	1.19	1.19			0	VACANT		
Gaterout Patana	199	172	Bill Defeat	Bill Defeat	Pct.	1.19	1.19			0	VACANT		
Gaterout Patana	530	173	Bill Defeat	Bill Defeat	Pct.	0.65	0.65			0	VACANT		
Gaterout Patana	686/104	175	Bill Defeat	Bill Defeat	Pct.	0.45	0.45			0	VACANT		
Gaterout Patana	429	176	Bill Defeat	Bill Defeat	Pct.	0.88	0.88			0	VACANT		

TAHASILDAR
SADAR, CUTTACK

R.S.

Asst. Executive Engineer
Estimator

117-87 =

Sl. No.	Name	Category	Grade	Pay Band	Pay Grade	Pay Fixation	Remarks	Remarks
557	Bali Dofasal	Bali Dofasal	Pvt.	1	1			
279	Bali Dofasal	Bali Dofasal	Pvt.	0.46	0.46			
240	Gramya Jungle	Gramya Jungle	Govt.	3.57	3.4			
698	Gramya Jungle	Gramya Jungle	Govt.	4.8	0	0.17 INSIDE RIVER&VACCANT		
241	Bajefasal Eka	Bajefasal Eka	Pvt.	0.2	0	4.9 INSIDE RIVER		
645	Bajefasal Eka	Bajefasal Eka	Pvt.	0.16	0	0.2 INSIDE RIVER		
243	Bajefasal Eka	Bajefasal Eka	Pvt.	0.16	0	0.16 INSIDE RIVER		
645	Bajefasal Eka	Bajefasal Eka	Pvt.	0.14	0	0.16 INSIDE RIVER		
245	Bajefasal Eka	Bajefasal Eka	Pvt.	0.07	0	0.14 INSIDE RIVER		
644	Bajefasal Eka	Bajefasal Eka	Pvt.	0.18	0	0.07 INSIDE RIVER		
42	Bajefasal Eka	Bajefasal Eka	Pvt.	0.1	0	0.18 INSIDE RIVER		
645	Bajefasal Eka	Bajefasal Eka	Pvt.	0.44	0	0.1 INSIDE RIVER		
248	Bajefasal Eka	Bajefasal Eka	Pvt.	0.57	0	0.44 INSIDE RIVER		
645	Bajefasal Eka	Bajefasal Eka	Pvt.	0.28	0	0.57 INSIDE RIVER		
249	Bajefasal Eka	Bajefasal Eka	Pvt.	0.28	0	0.23 INSIDE RIVER		
645	Bajefasal Eka	Bajefasal Eka	Pvt.	0.39	0.1	0.27 INSIDE RIVER&VACCANT		
251	Bajefasal Eka	Bajefasal Eka	Pvt.	0.71	0.36	0.35 INSIDE RIVER&VACCANT		
645	Bajefasal Eka	Bajefasal Eka	Pvt.	0.6	0.5	0.1 INSIDE RIVER&VACCANT		
254	Bajefasal Eka	Bajefasal Eka	Pvt.	0.68	0.68	0.68 VACCANT		
645	Bajefasal Eka	Bajefasal Eka	Pvt.	0.01	0.01	0 VACCANT		
256	Bajefasal Eka	Bajefasal Eka	Pvt.	43.53	10.23	32.3 INSIDE RIVER&VACCANT		
698	Gochar	Gochar	Govt.	0.23	0.23	0 VACCANT		
300	Bali Dofasal	Bali Dofasal	Pvt.	1.71	1.71	0 VACCANT		
262	Bajefasal Eka	Bajefasal Eka	Pvt.	0.48	0.48	0 VACCANT		
624	Gochar	Gochar	Govt.	42.59	42.59	0 VACCANT		
698	Bali Dofasal	Bali Dofasal	Pvt.	0.87	0.87	0 VACCANT		
353	Bali Dofasal	Bali Dofasal	Pvt.	1.13	1.13	0 VACCANT		
629	Bali Dofasal	Bali Dofasal	Pvt.	1.48	1.98	0 VACCANT		
529	Patna	Patna	Govt.	0.77	0.77	0 VACCANT		
696	Bali Dofasal	Bali Dofasal	Pvt.	0.81	0.91	0 VACCANT		
363	Bali Dofasal	Bali Dofasal	Pvt.	0.82	0.82	0 VACCANT		
686/94	Bali Dofasal	Bali Dofasal	Pvt.	0.5	0.5	0 VACCANT		
119	Bali Dofasal	Bali Dofasal	Pvt.	0.06	0.06	0 VACCANT		
273	Bajefasal Eka	Bajefasal Eka	Pvt.	0.39	0.39	0 VACCANT		
376	Bajefasal Eka	Bajefasal Eka	Pvt.	1.17	1.17	0 VACCANT		
488	Bajefasal Eka	Bajefasal Eka	Pvt.	1.05	1.05	0 VACCANT		
244	Bajefasal Eka	Bajefasal Eka	Pvt.	0.48	0.48	0 VACCANT		
362	Bajefasal Eka	Bajefasal Eka	Pvt.	0.45	0.45	0 VACCANT		
414	Bali Dofasal	Bali Dofasal	Pvt.	0.5	0.5	0 VACCANT		
286	Bali Dofasal	Bali Dofasal	Pvt.	0.6	0.6	0 VACCANT		
608	Bali Dofasal	Bali Dofasal	Pvt.	0.62	0.62	0 VACCANT		
587	Bali Dofasal	Bali Dofasal	Pvt.	0.31	0.31	0 VACCANT		
374	Bali Dofasal	Bali Dofasal	Pvt.	0.1	0.1	0 VACCANT		
295	Bali Dofasal	Bali Dofasal	Pvt.	0.35	0.35	0 VACCANT		
602	Bali Dofasal	Bali Dofasal	Pvt.	2.73	2.73	0 VACCANT		
387	Bali Dofasal	Bali Dofasal	Pvt.	0.25	0.25	0 VACCANT		
380	Bali Dofasal	Bali Dofasal	Pvt.	0.12	0.12	0 VACCANT		
215	Bali Dofasal	Bali Dofasal	Pvt.	0.09	0.09	0 VACCANT		
372	Bali Dofasal	Bali Dofasal	Pvt.	0.12	0.12	0 VACCANT		
686/939	Bali Dofasal	Bali Dofasal	Pvt.	0.12	0.12	0 VACCANT		
84	Bali Dofasal	Bali Dofasal	Pvt.	0.14	0.14	0 VACCANT		
686/895	Bali Dofasal	Bali Dofasal	Pvt.	1.06	1.06	0 VACCANT		
78	Bali Dofasal	Bali Dofasal	Pvt.	0.78	0.78	0 VACCANT		
498	Bali Dofasal	Bali Dofasal	Pvt.	1	1	0 VACCANT		
61	Bali Dofasal	Bali Dofasal	Pvt.	0.2	0.2	0 VACCANT		
227	Bali Dofasal	Bali Dofasal	Pvt.	0.94	0.94	0 VACCANT		
664	Bali Dofasal	Bali Dofasal	Pvt.	0.04	0.04	0 VACCANT		
648	Bali Dofasal	Bali Dofasal	Pvt.	0.34	0.34	0 VACCANT		
559	Bali Dofasal	Bali Dofasal	Pvt.	0.16	0.16	0 VACCANT		
125	Bali Dofasal	Bali Dofasal	Pvt.					SETTLEMENT GHARABARI
555	Bali Dofasal	Bali Dofasal	Pvt.					

TAHASILDAR
SADAR, CUTTACK

R.T.

Asst. Executive Engineer
Estimator

Mahabadi South Division-I

Gate/rou/ Patana	686/1141	323	Blill Dofasal	Blill Dofasal	Pvt.	0.07	0.07										
Gate/rou/ Patana	686/1141	324	Blill Dofasal	Blill Dofasal	Pvt.	0.09	0.09										
Gate/rou/ Patana	686/1141	325	Blill Dofasal	Blill Dofasal	Pvt.	0.13	0.13										
Gate/rou/ Patana	686/1141	327	Blill Dofasal	Blill Dofasal	Pvt.	0.14	0.14										
Gate/rou/ Patana	686/1141	328	Blill Dofasal	Blill Dofasal	Pvt.	0.15	0.15										
Gate/rou/ Patana	686/1141	331	Blill Dofasal	Blill Dofasal	Pvt.	0.08	0.08										
Gate/rou/ Patana	686/325	332	Blill Dofasal	Blill Dofasal	Pvt.	0.08	0.08										
Gate/rou/ Patana	686/325	333	Blill Dofasal	Blill Dofasal	Pvt.	0.245	0.245										
Gate/rou/ Patana	686/325	333	Blill Dofasal	Blill Dofasal	Pvt.	0.178	0.178										
Gate/rou/ Patana	686/325	333/2941	Blill Dofasal	Blill Dofasal	Pvt.	0.125	0.125										
Gate/rou/ Patana	686/325	334	Blill Dofasal	Blill Dofasal	Pvt.	0.12	0.12										
Gate/rou/ Patana	686/325	335	Blill Dofasal	Blill Dofasal	Pvt.	0.05	0.05										
Gate/rou/ Patana	686/325	337	Blill Dofasal	Blill Dofasal	Pvt.	0.05	0.05										
Gate/rou/ Patana	686/325	338	Blill Dofasal	Blill Dofasal	Pvt.	0.1	0.1										
Gate/rou/ Patana	686/325	339	Blill Dofasal	Blill Dofasal	Pvt.	0.13	0.13										
Gate/rou/ Patana	686/325	340	Blill Dofasal	Blill Dofasal	Pvt.	0.28	0.28										
Gate/rou/ Patana	686/325	342	Blill Dofasal	Blill Dofasal	Pvt.	0.15	0.15										
Gate/rou/ Patana	686/325	343/2582	Blill Dofasal	Blill Dofasal	Pvt.	0.15	0.15										
Gate/rou/ Patana	686/325	345	Gramya Jungle	Gramya Jungle	Govt.	0.55	0.55										
Gate/rou/ Patana	686/325	351	Blill Dofasal	Blill Dofasal	Pvt.	0.07	0.07										
Gate/rou/ Patana	686/1156	352/4131	Blill Dofasal	Blill Dofasal	Pvt.	0.16	0.16										
Gate/rou/ Patana	686/1156	355	Blill Dofasal	Blill Dofasal	Pvt.	0.15	0.15										
Gate/rou/ Patana	686/1156	360	Blill Dofasal	Blill Dofasal	Pvt.	0.15	0.15										
Gate/rou/ Patana	686/1156	361	Blill Dofasal	Blill Dofasal	Pvt.	0.09	0.09										
Gate/rou/ Patana	686/1156	362	Blill Dofasal	Blill Dofasal	Pvt.	0.05	0.05										
Gate/rou/ Patana	686/1156	363	Blill Dofasal	Blill Dofasal	Pvt.	0.04	0.04										
Gate/rou/ Patana	686/1156	364	Blill Dofasal	Blill Dofasal	Pvt.	0.136	0.136										
Gate/rou/ Patana	686/92	364/2603	Blill Dofasal	Blill Dofasal	Pvt.	0.04	0.04										
Gate/rou/ Patana	686/92	366	Blill Dofasal	Blill Dofasal	Pvt.	0.07	0.07										
Gate/rou/ Patana	686/92	367	Blill Dofasal	Blill Dofasal	Pvt.	0.02	0.02										
Gate/rou/ Patana	686/92	368	Blill Dofasal	Blill Dofasal	Pvt.	0.03	0.03										
Gate/rou/ Patana	686/92	371	Blill Dofasal	Blill Dofasal	Pvt.	0.08	0.08										
Gate/rou/ Patana	686/792	373/3828	Blill Dofasal	Blill Dofasal	Pvt.	0.6	0.6										
Gate/rou/ Patana	686/792	374/2383	Blill Dofasal	Blill Dofasal	Pvt.	0.53	0.53										
Gate/rou/ Patana	686/792	379	Blill Dofasal	Blill Dofasal	Pvt.	0.67	0.67										
Gate/rou/ Patana	686/887	380/3894	Blill Dofasal	Blill Dofasal	Pvt.	0.39	0.39										
Gate/rou/ Patana	686/633	383/3727	Blill Dofasal	Blill Dofasal	Pvt.	0.04	0.04										
Gate/rou/ Patana	686/633	383/3728	Blill Dofasal	Blill Dofasal	Pvt.	0.04	0.04										
Gate/rou/ Patana	686/633	383/3780	Blill Dofasal	Blill Dofasal	Pvt.	0.04	0.04										
Gate/rou/ Patana	686/633	383/3780	Blill Dofasal	Blill Dofasal	Pvt.	0.04	0.04										
Gate/rou/ Patana	686/656	383/3729	Blill Dofasal	Blill Dofasal	Pvt.	0.04	0.04										
Gate/rou/ Patana	686/767	383/3806	Blill Dofasal	Blill Dofasal	Pvt.	0.052	0.052										
Gate/rou/ Patana	686/768	383/3807	Blill Dofasal	Blill Dofasal	Pvt.	0.048	0.048										
Gate/rou/ Patana	686/769	383/3808	Blill Dofasal	Blill Dofasal	Pvt.	0.048	0.048										
Gate/rou/ Patana	686/772	383/3811	Blill Dofasal	Blill Dofasal	Pvt.	0.052	0.052										
Gate/rou/ Patana	686/773	383/3812	Blill Dofasal	Blill Dofasal	Pvt.	0.044	0.044										
Gate/rou/ Patana	686/971	383/3961	Blill Dofasal	Blill Dofasal	Pvt.	0.04	0.04										
Gate/rou/ Patana	686/972	383/3962	Blill Dofasal	Blill Dofasal	Pvt.	0.043	0.043										
Gate/rou/ Patana	686/973	383/3963	Blill Dofasal	Blill Dofasal	Pvt.	0.052	0.052										
Gate/rou/ Patana	686/990	383/3980	Blill Dofasal	Blill Dofasal	Pvt.	0.056	0.056										
Gate/rou/ Patana	686/991	383/3981	Blill Dofasal	Blill Dofasal	Pvt.	0.055	0.055										
Gate/rou/ Patana	686/992	383/3982	Blill Dofasal	Blill Dofasal	Pvt.	0.052	0.052										
Gate/rou/ Patana	686/993	383/3983	Blill Dofasal	Blill Dofasal	Pvt.	0.048	0.048										
Gate/rou/ Patana	686/994	383/3984	Blill Dofasal	Blill Dofasal	Pvt.	0.043	0.043										
Gate/rou/ Patana	686/995	383/3985	Blill Dofasal	Blill Dofasal	Pvt.	0.04	0.04										
Gate/rou/ Patana	686/996	383/3986	Blill Dofasal	Blill Dofasal	Pvt.	0.044	0.044										
Gate/rou/ Patana	686/997	383/3987	Blill Dofasal	Blill Dofasal	Pvt.	0.03	0.03										
Gate/rou/ Patana	686/1077	383/4035	Blill Dofasal	Blill Dofasal	Pvt.	0.04	0.04										
Gate/rou/ Patana	686/1078	383/4036	Blill Dofasal	Blill Dofasal	Pvt.	0.06	0.06										
Gate/rou/ Patana	686/1091	383/4076	Blill Dofasal	Blill Dofasal	Pvt.	0.03	0.03										

121-91 =

TAHASILDAR
SADAR, CUTTACKA

R.I.

Asst. Executive Engineer

Gate/rou/ Patana	686/1092	383/4077	Blai Dorfasal	Blai Dorfasal	Pvt.	0.065	0.065												
Gate/rou/ Patana	686/1093	383/4078	Blai Dorfasal	Blai Dorfasal	Pvt.	0.02	0.02												
Gate/rou/ Patana	686/1094	383/4079	Blai Dorfasal	Blai Dorfasal	Pvt.	0.04	0.04												
Gate/rou/ Patana	686/512	384/3872	Gharabari	Gharabari	Pvt.	0.036	0.036												
Gate/rou/ Patana	686/513	384/3873	Gharabari	Gharabari	Pvt.	0.04	0.04												
Gate/rou/ Patana	686/584	384/3727	Gharabari	Gharabari	Pvt.	0.06	0.06												
Gate/rou/ Patana	686/583	384/3728	Gharabari	Gharabari	Pvt.	0.06	0.06												
Gate/rou/ Patana	686/586	384/3729	Gharabari	Gharabari	Pvt.	0.05	0.05												
Gate/rou/ Patana	686/1258	384/3746	Gharabari	Gharabari	Pvt.	0.043	0.043												
Gate/rou/ Patana	686/590	384/3794	Gharabari	Gharabari	Pvt.	0.06	0.06												
Gate/rou/ Patana	686/800	384/3836	Blai Dorfasal	Blai Dorfasal	Pvt.	0.016	0.016												
Gate/rou/ Patana	686/865	384/3876	Blai Dorfasal	Blai Dorfasal	Pvt.	0.04	0.04												
Gate/rou/ Patana	686/865		Blai Dorfasal	Blai Dorfasal	Pvt.	0.15	0.15												
Gate/rou/ Patana	686/865		Blai Dorfasal	Blai Dorfasal	Pvt.	0.2	0.2												
Gate/rou/ Patana	686/865		Blai Dorfasal	Blai Dorfasal	Pvt.	0.2	0.2												
Gate/rou/ Patana	686/865		Blai Dorfasal	Blai Dorfasal	Pvt.	0.37	0.37												
Gate/rou/ Patana	686/865		Blai Dorfasal	Blai Dorfasal	Pvt.	0.06	0.06												
Gate/rou/ Patana	686/1050	392/4031	Gramya Jungle	Gramya Jungle	Govt.	0.013	0.013												
Gate/rou/ Patana	686/1051	393/4032	Blai Dorfasal	Blai Dorfasal	Pvt.	0.046	0.046												
Gate/rou/ Patana	686/1079	393/4057	Blai Dorfasal	Blai Dorfasal	Pvt.	0.041	0.041												
Gate/rou/ Patana	686/1100	393/4170	Blai Dorfasal	Blai Dorfasal	Pvt.	0.04	0.04												
Gate/rou/ Patana	686/1201	393/4171	Blai Dorfasal	Blai Dorfasal	Pvt.	0.037	0.037												
Gate/rou/ Patana	686/1202	393/4172	Blai Dorfasal	Blai Dorfasal	Pvt.	0.046	0.046												
Gate/rou/ Patana	686/1293	393/4911	Blai Dorfasal	Blai Dorfasal	Pvt.	0.05	0.05												
Gate/rou/ Patana	686/1293		Blai Dorfasal	Blai Dorfasal	Pvt.	0.24	0.24												
Gate/rou/ Patana	686/1293		Blai Dorfasal	Blai Dorfasal	Pvt.	0.07	0.07												
Gate/rou/ Patana	686/1293		Blai Dorfasal	Blai Dorfasal	Pvt.	0.06	0.06												
Gate/rou/ Patana	686/1293		Blai Dorfasal	Blai Dorfasal	Pvt.	0.07	0.07												
Gate/rou/ Patana	686/1293		Blai Dorfasal	Blai Dorfasal	Pvt.	0.23	0.23												
Gate/rou/ Patana	686/1293		Blai Dorfasal	Blai Dorfasal	Pvt.	0.4	0.4												
Gate/rou/ Patana	686/1293		Blai Dorfasal	Blai Dorfasal	Pvt.	0.05	0.05												
Gate/rou/ Patana	686/1293		Blai Dorfasal	Blai Dorfasal	Pvt.	0.34	0.34												
Gate/rou/ Patana	686/1293		Blai Dorfasal	Blai Dorfasal	Pvt.	0.05	0.05												
Gate/rou/ Patana	686/1293		Blai Dorfasal	Blai Dorfasal	Pvt.	0.2	0.2												
Gate/rou/ Patana	686/1293		Blai Dorfasal	Blai Dorfasal	Pvt.	0.13	0.13												
Gate/rou/ Patana	686/1293		Blai Dorfasal	Blai Dorfasal	Pvt.	0.12	0.12												
Gate/rou/ Patana	686/1293		Blai Dorfasal	Blai Dorfasal	Pvt.	1.53	1.53												
Gate/rou/ Patana	686/873		Blai Dorfasal	Blai Dorfasal	Govt.	0.85	0.85												
Gate/rou/ Patana	686/873		Blai Dorfasal	Blai Dorfasal	Pvt.	0.06	0.06												
Gate/rou/ Patana	686/873		Blai Dorfasal	Blai Dorfasal	Pvt.	0.02	0.02												
Gate/rou/ Patana	686/1119	412/4111	Blai Dorfasal	Blai Dorfasal	Pvt.	0.241	0.241												
Gate/rou/ Patana	686/1139	412/4123	Blai Dorfasal	Blai Dorfasal	Pvt.	0.052	0.052												
Gate/rou/ Patana	686/1142	412/4125	Blai Dorfasal	Blai Dorfasal	Pvt.	0.04	0.04												
Gate/rou/ Patana	686/1143	412/4126	Blai Dorfasal	Blai Dorfasal	Pvt.	0.067	0.067												
Gate/rou/ Patana	686/1143		Blai Dorfasal	Blai Dorfasal	Pvt.	0.04	0.04												
Gate/rou/ Patana	686/1143		Blai Dorfasal	Blai Dorfasal	Pvt.	0.1	0.1												
Gate/rou/ Patana	686/1143		Blai Dorfasal	Blai Dorfasal	Pvt.	0.08	0.08												
Gate/rou/ Patana	686/1143		Blai Dorfasal	Blai Dorfasal	Pvt.	0.16	0.16												
Gate/rou/ Patana	686/760	416/3800	Blai Dorfasal	Blai Dorfasal	Pvt.	0.05	0.05												
Gate/rou/ Patana	686/760		Blai Dorfasal	Blai Dorfasal	Pvt.	0.05	0.05												
Gate/rou/ Patana	686/1267	417/3954	Blai Dorfasal	Blai Dorfasal	Pvt.	0	0												
Gate/rou/ Patana	686/914	417/3879	Gharabari	Gharabari	Pvt.	0.09	0.09												
Gate/rou/ Patana	686/1268	417/3879	Blai Dorfasal	Blai Dorfasal	Pvt.	0.11	0.11												
Gate/rou/ Patana	686/1268		Blai Dorfasal	Blai Dorfasal	Pvt.	0.02	0.02												
Gate/rou/ Patana	686/1170	420/3802	Blai Dorfasal	Blai Dorfasal	Pvt.	0.04	0.04												
Gate/rou/ Patana	686/1170		Blai Dorfasal	Blai Dorfasal	Pvt.	0.18	0.18												
Gate/rou/ Patana	686/1033	421/4016	Blai Dorfasal	Blai Dorfasal	Pvt.	0.19	0.19												
Gate/rou/ Patana	686/1033		Blai Dorfasal	Blai Dorfasal	Pvt.	0.044	0.044												

TAHASILDAR
SADAR, CUTTACK

R/S.

Asst. Executive Engineer
Estimate of
Maharadi South Division-1,

RESIDENTIAL
G.L.R.V.U. ROAD'S

123-995

Gate/rou Patana	686/1034	421/4017	Blai Dofasal	Blai Dofasal	Pvt.	0.04	0.04												
Gate/rou Patana	686/1035	421/4018	Blai Dofasal	Blai Dofasal	Pvt.	0.046	0.046												
Gate/rou Patana	686/1036	421/4019	Blai Dofasal	Blai Dofasal	Pvt.	0.024	0.024												
Gate/rou Patana	686/1039	421/4022	Blai Dofasal	Blai Dofasal	Pvt.	0.04	0.04												
Gate/rou Patana	686/1040	421/4022	Blai Dofasal	Blai Dofasal	Pvt.	0.023	0.023												
Gate/rou Patana	686/1045	421/4027	Blai Dofasal	Blai Dofasal	Pvt.	0.026	0.026												
Gate/rou Patana	686/1055	421/4036	Blai Dofasal	Blai Dofasal	Pvt.	0.04	0.04												
Gate/rou Patana	686/1057	421/4038	Blai Dofasal	Blai Dofasal	Pvt.	0.06	0.06												
Gate/rou Patana	686/1256	421/4906	Blai Dofasal	Blai Dofasal	Pvt.	0.022	0.022												
Gate/rou Patana	966/193	423/3801	Blai Dofasal	Blai Dofasal	Pvt.	0.24	0.24												
Gate/rou Patana	966/193	423/3801	Blai Dofasal	Blai Dofasal	Pvt.	0.185	0.185												
Gate/rou Patana	966/193	427 Patna	Patna	Patna	Pvt.	1.09	1.09												
Gate/rou Patana	966/193	430	Blai Dofasal	Blai Dofasal	Pvt.	0.4	0.4												
Gate/rou Patana	966/193	431	Blai Dofasal	Blai Dofasal	Pvt.	0.801	0.801												
Gate/rou Patana	686/421	431/3615	Blai Dofasal	Blai Dofasal	Pvt.	0.025	0.025												
Gate/rou Patana	686/439	431/3631	Gharabari	Gharabari	Pvt.	0.05	0.05												
Gate/rou Patana	686/445	431/3632	Blai Dofasal	Blai Dofasal	Pvt.	0.04	0.04												
Gate/rou Patana	686/444	431/3633	Blai Dofasal	Blai Dofasal	Pvt.	0.04	0.04												
Gate/rou Patana	686/446	431/3634	Blai Dofasal	Blai Dofasal	Pvt.	0.04	0.04												
Gate/rou Patana	686/442	431/3635	Gharabari	Gharabari	Pvt.	0.04	0.04												
Gate/rou Patana	686/575	431/3724	Gharabari	Gharabari	Pvt.	0.064	0.064												
Gate/rou Patana	686/575	431/3837	Blai Dofasal	Blai Dofasal	Pvt.	0.04	0.04												
Gate/rou Patana	686/827	431/3833	Blai Dofasal	Blai Dofasal	Pvt.	0.027	0.027												
Gate/rou Patana	686/854	431/3875	Blai Dofasal	Blai Dofasal	Pvt.	0.03	0.03												
Gate/rou Patana	686/854	431/3875	Blai Dofasal	Blai Dofasal	Pvt.	0.043	0.043												
Gate/rou Patana	686/864	433	Blai Dofasal	Blai Dofasal	Pvt.	0.38	0.38												
Gate/rou Patana	686/864	433	Gramya Jungle	Gramya Jungle	Govt.	0.62	0.62												
Gate/rou Patana	686/864	434/3011	Gharabari	Gharabari	Pvt.	0.027	0.027												
Gate/rou Patana	686/864	434/3012	Gharabari	Gharabari	Pvt.	0.034	0.034												
Gate/rou Patana	686/864	434/3013	Gharabari	Gharabari	Pvt.	0.034	0.034												
Gate/rou Patana	686/864	434/3014	Gharabari	Gharabari	Pvt.	0.034	0.034												
Gate/rou Patana	686/864	434/3015	Blai Dofasal	Blai Dofasal	Pvt.	0.055	0.055												
Gate/rou Patana	686/864	434/3016	Gharabari	Gharabari	Pvt.	0.034	0.034												
Gate/rou Patana	686/864	434/3018	Gharabari	Gharabari	Pvt.	0.034	0.034												
Gate/rou Patana	686/864	434/3019	Gharabari	Gharabari	Pvt.	0.034	0.034												
Gate/rou Patana	686/864	434/3020	Gharabari	Gharabari	Pvt.	0.034	0.034												
Gate/rou Patana	686/864	434/3024	Gharabari	Gharabari	Pvt.	0.034	0.034												
Gate/rou Patana	686/1038	434/3600	Gharabari	Gharabari	Pvt.	0.04	0.04												
Gate/rou Patana	686/416	434/3605	Blai Dofasal	Blai Dofasal	Pvt.	0.034	0.034												
Gate/rou Patana	686/409	434/3607	Blai Dofasal	Blai Dofasal	Pvt.	0.018	0.018												
Gate/rou Patana	686/1308	434/3637	Blai Dofasal	Blai Dofasal	Pvt.	0.018	0.018												
Gate/rou Patana	686/963	434/3638	Blai Dofasal	Blai Dofasal	Pvt.	0.015	0.015												
Gate/rou Patana	686/452	434/3641	Blai Dofasal	Blai Dofasal	Pvt.	0.034	0.034												
Gate/rou Patana	686/1004	434/3644	Gharabari	Gharabari	Pvt.	0.027	0.027												
Gate/rou Patana	686/639	434/3778	Gharabari	Gharabari	Pvt.	0.027	0.027												
Gate/rou Patana	686/635	434/3775	Blai Dofasal	Blai Dofasal	Pvt.	0.034	0.034												
Gate/rou Patana	686/795	434/3831	Blai Dofasal	Blai Dofasal	Pvt.	0.034	0.034												
Gate/rou Patana	686/819	434/3849	Blai Dofasal	Blai Dofasal	Pvt.	0.0344	0.0344												
Gate/rou Patana	686/1264	434/4912	Blai Dofasal	Blai Dofasal	Pvt.	0.0163	0.0163												
Gate/rou Patana	686/605	434/4712	Gharabari	Gharabari	Pvt.	0.0276	0.0276												
Gate/rou Patana	686/605	435	Blai Dofasal	Blai Dofasal	Pvt.	0.034	0.034												
Gate/rou Patana	686/605	437	Patna	Patna	Pvt.	0.55	0.55												
Gate/rou Patana	686/912	438	Blai Dofasal	Blai Dofasal	Pvt.	0.0939	0.0939												
Gate/rou Patana	686/1207	439	Blai Dofasal	Blai Dofasal	Pvt.	0.3173	0.3173												
Gate/rou Patana	686/1207	440	Blai Dofasal	Blai Dofasal	Pvt.	0.72	0.72												
Gate/rou Patana	686/1207	441	Gramya Jungle	Gramya Jungle	Govt.	0.4	0.4												
Gate/rou Patana	686/1207	442	Gramya Jungle	Gramya Jungle	Govt.	0.18	0.18												
Gate/rou Patana	686/1207	442	Gramya Jungle	Gramya Jungle	Govt.	0.37	0.37												

TAHASILDAR
SADAR, CUTTACKA

R.S.

Asst. Executive Engineer
Estimator
Mahanadi South Division-I,

Gate/roul Palana	686/1207	443 Gramya Jungle	Gramya Jungle	Govt.	0.59	0.59																		
Gate/roul Palana	686/1207	444 Road	Road	Pvt.	0.67	0.67																		
Gate/roul Palana	686/1318	446 Blal Dofasal	Blal Dofasal	Pvt.	0.22	0.22																		
Gate/roul Palana	686/1318	448 Blal Dofasal	Blal Dofasal	Pvt.	0.36	0.36																		
Gate/roul Palana	686/1318	449 Patra	Patra	Pvt.	0.43	0.43																		
Gate/roul Palana	686/1318	450 Blal Dofasal	Blal Dofasal	Pvt.	0.12	0.12																		
Gate/roul Palana	686/1318	451 Road	Road	Pvt.	0.55	0.55																		
Gate/roul Palana	686/1318	452 Blal Dofasal	Blal Dofasal	Pvt.	0.6375	0.6375																		
Gate/roul Palana	686/766	453 Khela Padra	Khela Padra	Govt.	6	6																		
Gate/roul Palana	686/766	455 Blal Dofasal	Blal Dofasal	Pvt.	0.27	0.27																		
Gate/roul Palana	686/4	459 Blal Dofasal	Blal Dofasal	Pvt.	0.6782	0.6782																		
Gate/roul Palana	686/399	463 Gramya Jungle	Gramya Jungle	Govt.	0.02	0.02																		
Gate/roul Palana	686/399	465 Gramya Jungle	Gramya Jungle	Pvt.	0.09	0.09																		
Gate/roul Palana	686/399	466 Blal Dofasal	Blal Dofasal	Pvt.	0.06	0.06																		
Gate/roul Palana	686/399	468 Blal Dofasal	Blal Dofasal	Pvt.	0	0																		
Gate/roul Palana	686/399	469 Blal Dofasal	Blal Dofasal	Pvt.	0	0																		
Gate/roul Palana	686/399	470 Blal Dofasal	Blal Dofasal	Pvt.	0.2	0.2																		
Gate/roul Palana	686/399	472 Blal Dofasal	Blal Dofasal	Pvt.	0.06	0.06																		
Gate/roul Palana	686/399	473 Gramya Jungle	Gramya Jungle	Pvt.	0.07	0.07																		
Gate/roul Palana	686/860	474 Blal Dofasal	Blal Dofasal	Pvt.	0.04	0.04																		
Gate/roul Palana	686/860	475 Blal Dofasal	Blal Dofasal	Pvt.	0.24	0.24																		
Gate/roul Palana	686/860	476 Blal Dofasal	Blal Dofasal	Pvt.	0.22	0.22																		
Gate/roul Palana	686/860	477 Nadi	Blal Dofasal	Pvt.	0.97	0.97																		
Gate/roul Palana	686/1113	481 NAVANJORI	NAVANJORI	Pvt.	1.76	1.76																		
Gate/roul Palana	686/1113	484 Srad Eka	Srad Eka	Pvt.	4.93	4.93																		
Gate/roul Palana	686/1113	485 Srad Eka	Srad Eka	Pvt.	0.06	0.06																		
Gate/roul Palana	686/1113	486 Panmahara	Panmahara	Pvt.	0.01	0.01																		
Gate/roul Palana	686/747	488 Gramya Jungle	Gramya Jungle	Govt.	0.1	0.1																		
Gate/roul Palana	686/551	491 Dobasthal	Dobasthal	Pvt.	0.37	0.37																		
Gate/roul Palana	686/551	492 Dobasthal	Dobasthal	Pvt.	0.24	0.24																		
Gate/roul Palana	686/1086	495 Bjesthal	Bjesthal	Pvt.	0.23	0.23																		
Gate/roul Palana	686/1162	497 Blal Dofasal	Blal Dofasal	Pvt.	0.1	0.1																		
Gate/roul Palana	686/1162	498 Nadi	Nadi	Pvt.	0.51	0.51																		
Gate/roul Palana	686/1162	499 Jalasya Dul	Jalasya Dul	Pvt.	1.02	1.02																		
Gate/roul Palana	686/1162	500 Blal Dofasal	Blal Dofasal	Pvt.	0.56	0.56																		
Gate/roul Palana	686/1162	501 Jalasya Dul	Jalasya Dul	Pvt.	0.17	0.17																		
Gate/roul Palana	686/1162	502 Srad Eka	Srad Eka	Pvt.	0.44	0.44																		
Gate/roul Palana	686/1162	503 Srad Eka	Srad Eka	Pvt.	0.13	0.13																		
Gate/roul Palana	686/1162	504 Srad Eka	Srad Eka	Pvt.	0.14	0.14																		
Gate/roul Palana	686/1162	505 Patra	Patra	Pvt.	0.08	0.08																		
Gate/roul Palana	686/1162	505 Srad Eka	Srad Eka	Pvt.	0.11	0.11																		
Gate/roul Palana	686/1162	507 Srad Eka	Srad Eka	Pvt.	0.03	0.03																		
Gate/roul Palana	686/1162	508 Blal Dofasal	Blal Dofasal	Pvt.	0.09	0.09																		
Gate/roul Palana	686/1162	509 Blal Dofasal	Blal Dofasal	Pvt.	0.12	0.12																		
Gate/roul Palana	686/821	510 Blal Dofasal	Blal Dofasal	Pvt.	0.16	0.16																		
Gate/roul Palana	686/1162	511 Blal Dofasal	Blal Dofasal	Pvt.	0.31	0.31																		
Gate/roul Palana	519	512 Blal Dofasal	Blal Dofasal	Pvt.	0.16	0.16																		
Gate/roul Palana	686/869	513 Blal Dofasal	Blal Dofasal	Pvt.	0.18	0.18																		
Gate/roul Palana	151	514 Blal Dofasal	Blal Dofasal	Pvt.	0.02	0.02																		
Gate/roul Palana	686/334	515 Blal Dofasal	Blal Dofasal	Pvt.	0.05	0.05																		
Gate/roul Palana	686/334	516 Blal Dofasal	Blal Dofasal	Pvt.	0.3	0.3																		
Gate/roul Palana	686/330	516 Blal Dofasal	Blal Dofasal	Pvt.	0.03	0.03																		
Gate/roul Palana	686/331	516/3013	Blal Dofasal	Pvt.	0.04	0.04																		
Gate/roul Palana	686/331	516/3013	Gharabari	Pvt.	0.02	0.02																		
Gate/roul Palana	686/331	516/3015	Gharabari	Pvt.	0.02	0.02																		
Gate/roul Palana	686/337	516/3016	Gharabari	Pvt.	0.035	0.035																		
Gate/roul Palana	686/337	516/3016	Gharabari	Pvt.	0.035	0.035																		
Gate/roul Palana	686/338	516/3018	Blal Dofasal	Pvt.	0.07	0.07																		
Gate/roul Palana	686/339	516/3019	Gharabari	Pvt.	0.035	0.035																		
Gate/roul Palana	686/335	516/3010	Gharabari	Pvt.	0.035	0.035																		

94
124

TAHASILDAR

Asst. Executive Engineer

Asst. Executive Engineer

125-95 =

Gate/out Patana	686/335	516/3455	Blall Dorfasal	Blall Dorfasal	Pvt.	0.24	0.24				0 VACANT		
Gate/out Patana	686/335	517	Blall Dorfasal	Blall Dorfasal	Pvt.	0.23	0.23				0 VACANT		
Gate/out Patana	686/1163	518/4140	Blall Dorfasal	Blall Dorfasal	Pvt.	0.13	0.13				0 VACANT		
Gate/out Patana	686/1164	519/4143	Blall Dorfasal	Blall Dorfasal	Pvt.	0.09	0.09				0 VACANT		
Gate/out Patana	686/165	519/1645	Blall Dorfasal	Blall Dorfasal	Pvt.	0.142	0.142				0 VACANT		
Gate/out Patana	686/431	519/4628	Gharabarl	Gharabarl	Pvt.	0.321	0.321				0 BUILDING-G FLOOR		RESIDENTIAL
Gate/out Patana	686/441	519/7880	Blall Dorfasal	Blall Dorfasal	Pvt.	0.035	0.035				0 VACANT		SETTLEMENT GHARABAR
Gate/out Patana	686/438	519/3455	Blall Dorfasal	Blall Dorfasal	Pvt.	0.017	0.017				0 VACANT		
Gate/out Patana	686/438	520	Blall Dorfasal	Blall Dorfasal	Pvt.	0.9	0.9				0 VACANT		
Gate/out Patana	686/438	521	Blall Dorfasal	Blall Dorfasal	Pvt.	0.01	0.01				0 VACANT		
Gate/out Patana	686/390	523/3548	Blall Dorfasal	Blall Dorfasal	Pvt.	0.15	0.15				0 VACANT		
Gate/out Patana	686/820	523/3880	Blall Dorfasal	Blall Dorfasal	Pvt.	0.04	0.04				0 VACANT		
Gate/out Patana	686/880	523/3881	Blall Dorfasal	Blall Dorfasal	Pvt.	0.18	0.18				0 VACANT		
Gate/out Patana	686/723	522	Blall Dorfasal	Blall Dorfasal	Pvt.	0.2	0.2				0 VACANT		
Gate/out Patana	686/880	523	Blall Dorfasal	Blall Dorfasal	Pvt.	0.19	0.19				0 VACANT		
Gate/out Patana	579	524	Blall Dorfasal	Blall Dorfasal	Pvt.	0.21	0.21				0 VACANT		
Gate/out Patana	686/880	526	Blall Dorfasal	Blall Dorfasal	Pvt.	0.12	0.12				0 VACANT		
Gate/out Patana	477	527	Gochar	Gochar	Pvt.	0.17	0.17				0 VACANT		
Gate/out Patana	686/880	527	Gochar	Gochar	Govt.	5.35	5.35				0 BUILDING-G FLOOR		RESIDENTIAL
Gate/out Patana	168	528	Blall Dorfasal	Blall Dorfasal	Pvt.	0.03	0.03				0 VACANT		
Gate/out Patana	686/880	529	Blall Dorfasal	Blall Dorfasal	Pvt.	0.03	0.03				0 VACANT		
Gate/out Patana	686/880	530	Blall Dorfasal	Blall Dorfasal	Pvt.	0.04	0.04				0 VACANT		
Gate/out Patana	686/880	531	Blall Dorfasal	Blall Dorfasal	Pvt.	0.04	0.04				0 VACANT		
Gate/out Patana	686/880	532	Blall Dorfasal	Blall Dorfasal	Pvt.	0.04	0.04				0 VACANT		
Gate/out Patana	637	533	Blall Dorfasal	Blall Dorfasal	Pvt.	4.22	4.22				0 VACANT		
Gate/out Patana	636	534	Blall Dorfasal	Blall Dorfasal	Pvt.	0.69	0.69				0 VACANT		
Gate/out Patana	686/880	535	Pattra	Blall Dorfasal	Pvt.	0.19	0.19				0 VACANT		
Gate/out Patana	686/16	536	Sarad Dorfasal Dui	Sarad Dorfasal Dui	Pvt.	0.18	0.18				0 VACANT		
Gate/out Patana	686/880	537	Sarad Dui	Sarad Dui	Pvt.	0.19	0.19				0 VACANT		
Gate/out Patana	686/880	538	Sarad Dorfasal Dui	Sarad Dorfasal Dui	Pvt.	0.14	0.14				0 VACANT		
Gate/out Patana	686/880	539	Blall Dorfasal	Blall Dorfasal	Pvt.	0.06	0.06				0 VACANT		
Gate/out Patana	686/880	540	Sarad Dui	Sarad Dui	Pvt.	0.89	0.89				0 VACANT		
Gate/out Patana	686/880	541	Blall Dorfasal	Blall Dorfasal	Pvt.	0.18	0.18				0 VACANT		
Gate/out Patana	686/880	542	Sarad Jaba Eta	Sarad Jaba Eta	Pvt.	1.1	1.1				0 VACANT		
Gate/out Patana	686/880	543	Blall Dorfasal	Blall Dorfasal	Pvt.	0.35	0.35				0 VACANT		
Gate/out Patana	385	544	Blall Dorfasal	Blall Dorfasal	Pvt.	0.34	0.34				0 VACANT		
Gate/out Patana	686/880	545	Pattra	Blall Dorfasal	Pvt.	0.39	0.39				0 VACANT		
Gate/out Patana	686/880	546	Jabstya Dui	Jabstya Dui	Pvt.	0.29	0.29				0 VACANT		
Gate/out Patana	686/880	547	Gernya Jungle	Gernya Jungle	Govt.	0.68	0.68				0 VACANT		
Gate/out Patana	686/880	548	Blall Dorfasal	Blall Dorfasal	Pvt.	0.23	0.23				0 VACANT		
Gate/out Patana	686/880	549	Gernya Jungle	Gernya Jungle	Govt.	1.1	1.1				0 VACANT		
Gate/out Patana	686/880	550	Sarad Dui	Sarad Dui	Pvt.	0.15	0.15				0 VACANT		
Gate/out Patana	224	551	Sarad Eta	Sarad Eta	Pvt.	0.44	0.44				0 VACANT		
Gate/out Patana	35	552	Sarad Dui	Sarad Dui	Pvt.	0.005	0.005				0 VACANT		
Gate/out Patana	686/488	553	Pattra	#N/A	Pvt.	0.02	0.02				0 VACANT		
Gate/out Patana	36	554	Sarad Jaba Eta	Sarad Jaba Eta	Pvt.	0.41	0.41				0 VACANT		
Gate/out Patana	686/488	555	Sarad Dui	Sarad Dui	Pvt.	0.09	0.09				0 VACANT		
Gate/out Patana	686/488	556	Gochar	Gochar	Pvt.	0.69	0.69				0 VACANT		
Gate/out Patana	686/488	557	Blall Dorfasal	Blall Dorfasal	Pvt.	0.78	0.78				0 VACANT		
Gate/out Patana	686/488	558	Blall Dorfasal	Blall Dorfasal	Pvt.	1.14	1.14				0 BUILDING-G+1 FLOOR		RESIDENTIAL
Gate/out Patana	686/488	559	Blall Dorfasal	Blall Dorfasal	Pvt.	0.44	0.44				0 VACANT		BASUNDHARA HOUSE
Gate/out Patana	686/488	560	Blall Dorfasal	Blall Dorfasal	Pvt.	0.35	0.35				0 VACANT		
Gate/out Patana	686/488	561	Gernya Jungle	Gernya Jungle	Govt.	12	12				0 VACANT		
Gate/out Patana	411	562	Blall Dorfasal	Blall Dorfasal	Pvt.	0.23	0.23				0 ASBESTOS HOUSE		ASHRAM
Gate/out Patana	686/1277	563	Blall Dorfasal	Blall Dorfasal	Pvt.	0.13	0.13				0 VACANT		
Gate/out Patana	686/1277	564	Blall Dorfasal	Blall Dorfasal	Pvt.	0.29	0.29				0 VACANT		
Gate/out Patana	686/1277	565	Gochar	Gochar	Govt.	0.16	0.16				0 VACANT		

TAKASILDAR

R.S.

Asst. Executive Engineer, Estimator

